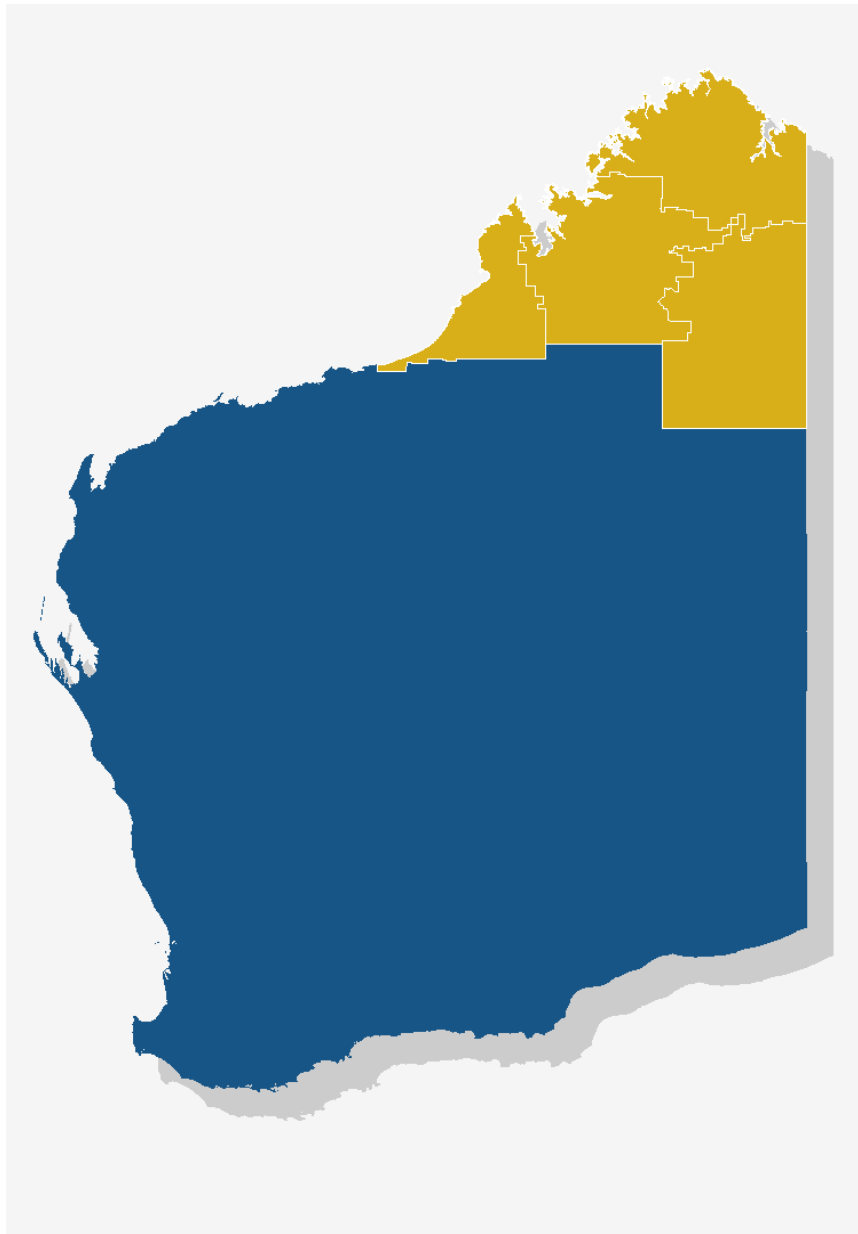


Local Road Crash Map Book 2012

KIMBERLEY REGION



Report prepared by

Urbsol
Transportation - Simulation - Solutions

INTRODUCTION

This Local Road Crash Map Book 2012 is a series of maps identifying locations of serious crashes on the local road network from 2008 to 2012. Its aim is to guide Local Government decision-making regarding Safe System improvements to local roads; and monitor performance of the local road network.

The Crash Map Book focuses only on serious crashes on local roads. A “serious crash” is defined as a road crash that resulted in at least one person being fatally injured or seriously injured. A “fatal injury” is defined as a person who was killed immediately or died within 30 days of a road crash and as a result of the crash. A “serious injury” is defined as a person admitted to hospital as a result of a road crash and who does not die from injuries sustained within 30 days of the crash.

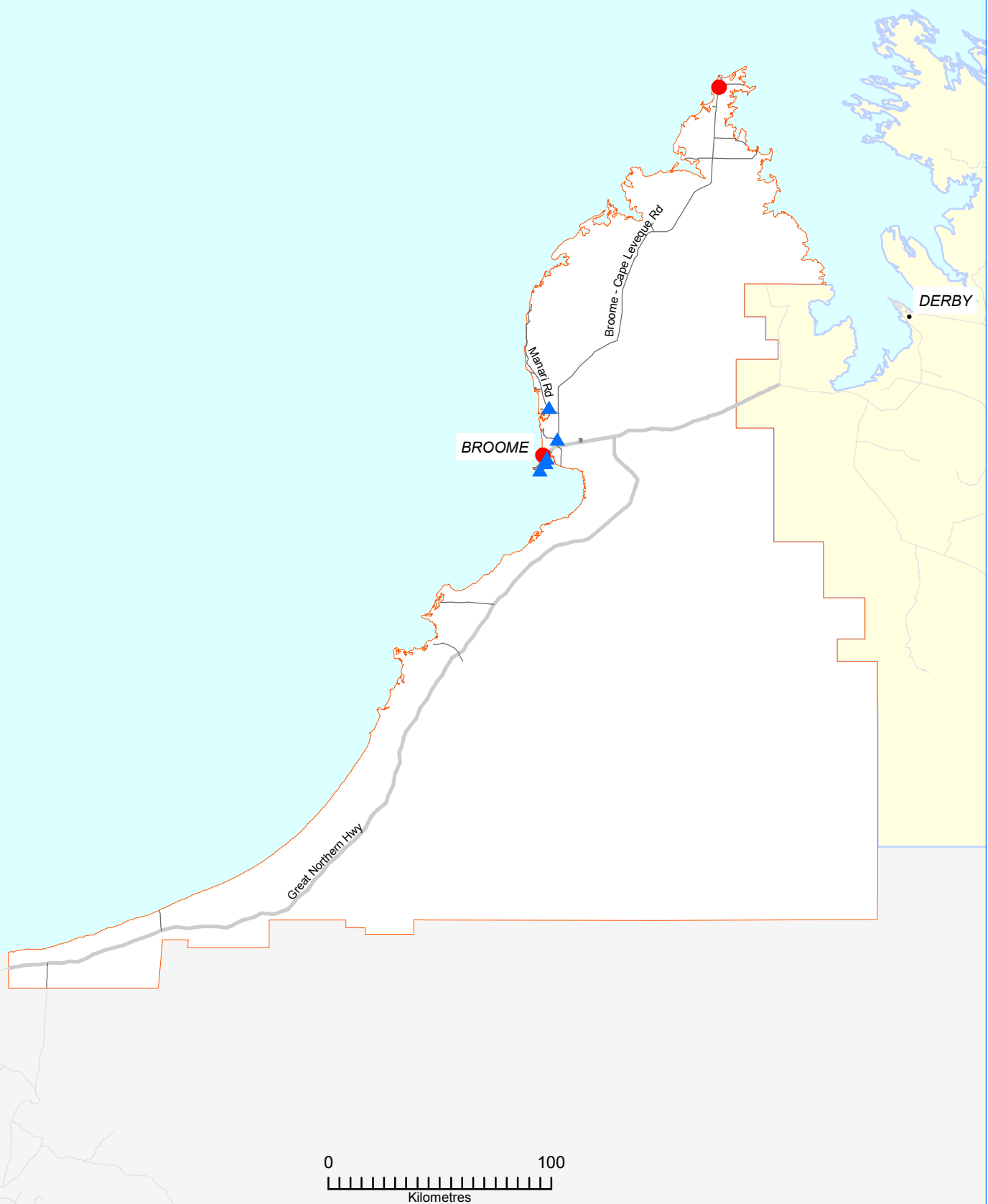
This Crash Map Book should be read in conjunction with the Local Road Crash Report 2012 for the relevant Region.

Table of Contents

Map Name	Page
<i>Police Attended Serious Crashes 2008- 2012 - Alcohol A Factor</i>	
SHIRE OF BROOME	1
SHIRE OF DERBY-WEST KIMBERLEY	2
SHIRE OF WYNDHAM-EAST KIMBERLEY	3
<i>Police Attended Serious Crashes 2008-12 - Road User Behaviour</i>	
SHIRE OF BROOME	4
SHIRE OF DERBY-WEST KIMBERLEY	5
SHIRE OF HALLS CREEK	6
SHIRE OF WYNDHAM-EAST KIMBERLEY	7
<i>Police Attended Serious Crashes 2008-12 - Inattention A Factor</i>	
SHIRE OF BROOME	8
SHIRE OF DERBY-WEST KIMBERLEY	9
SHIRE OF HALLS CREEK	10
SHIRE OF WYNDHAM-EAST KIMBERLEY	11
<i>Serious Crashes 2008-12 - Crash Nature</i>	
SHIRE OF BROOME	12
SHIRE OF DERBY-WEST KIMBERLEY	13
SHIRE OF HALLS CREEK	14
SHIRE OF WYNDHAM-EAST KIMBERLEY	15
<i>Police Attended Serious Crashes 2008-12 - No Seatbelt Worn A Factor</i>	
SHIRE OF BROOME	16
SHIRE OF DERBY-WEST KIMBERLEY	17
SHIRE OF HALLS CREEK	18
SHIRE OF WYNDHAM-EAST KIMBERLEY	19
<i>Police Attended Serious Crashes 2008-12 - Speed A Factor</i>	
SHIRE OF BROOME	20
SHIRE OF DERBY-WEST KIMBERLEY	21
SHIRE OF WYNDHAM-EAST KIMBERLEY	22
<i>KSI 2008-12 - Vehicle Type</i>	
SHIRE OF BROOME	23
SHIRE OF DERBY-WEST KIMBERLEY	24
SHIRE OF HALLS CREEK	25
SHIRE OF WYNDHAM-EAST KIMBERLEY	26
<i>KSI 2008-12 - Vulnerable Road User</i>	
SHIRE OF BROOME	27
SHIRE OF DERBY-WEST KIMBERLEY	28
SHIRE OF WYNDHAM-EAST KIMBERLEY	29



Police Attended Serious Crashes 2008 - 2012 - Alcohol A Factor SHIRE OF BROOME



Legend

Alcohol 2008 - 2012 Crashes

- Fatal
- ▲ Hospital

Town

- Town
- State Road
- Local Road
- - Miscellaneous Road

LGA of Interest

- Region of Interest LGAs
- WA



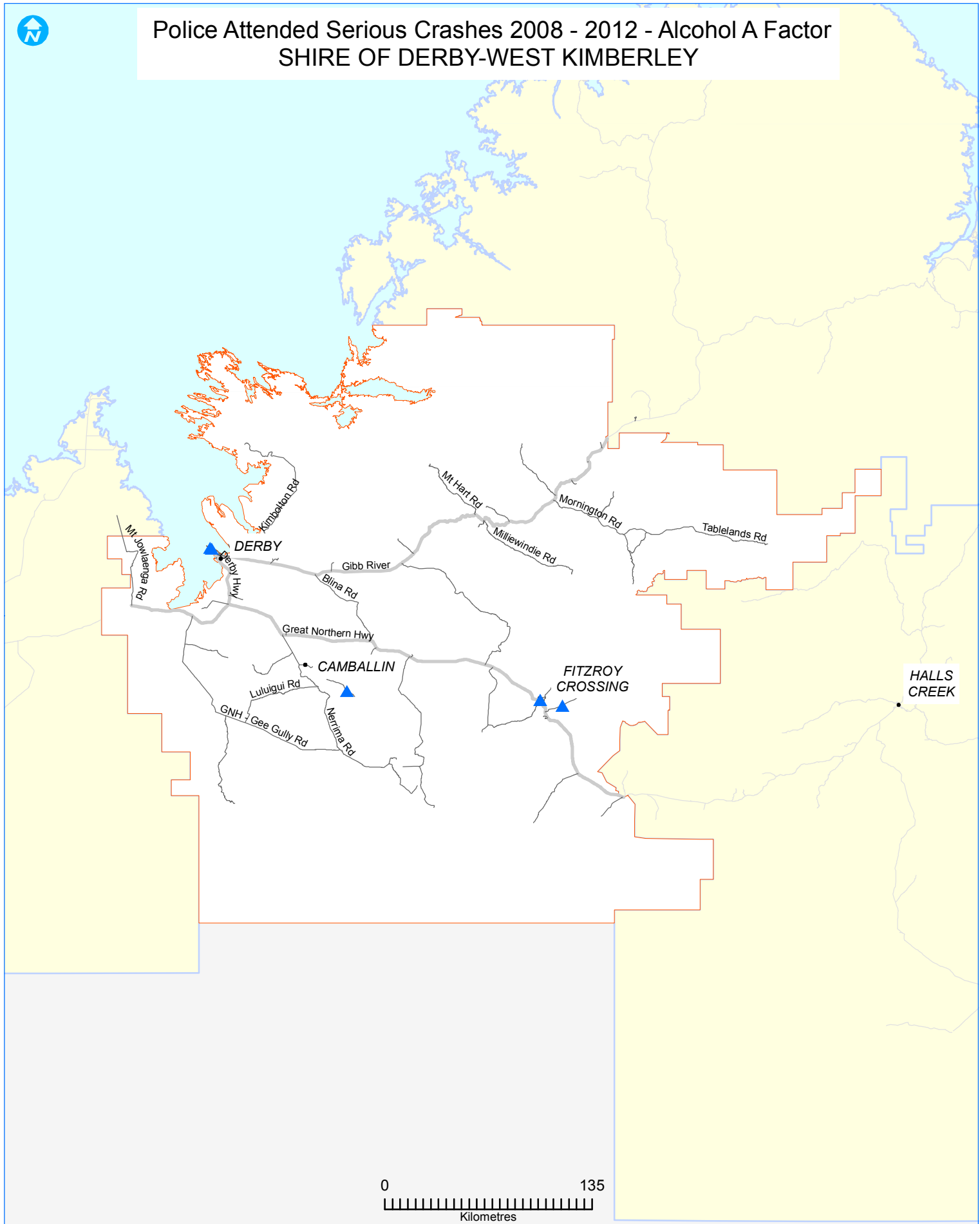
WALGA
WORKING FOR LOCAL GOVERNMENT

Prepared for WALGA
by

Urbsol



Police Attended Serious Crashes 2008 - 2012 - Alcohol A Factor SHIRE OF DERBY-WEST KIMBERLEY



Legend

Alcohol 2008 - 2012 Crashes

- Fatal
- ▲ Hospital

- Town
- Road Network
 - State Road
 - Local Road
 - - Miscellaneous Road

- LGA of Interest
- Region of Interest LGAs
- WA



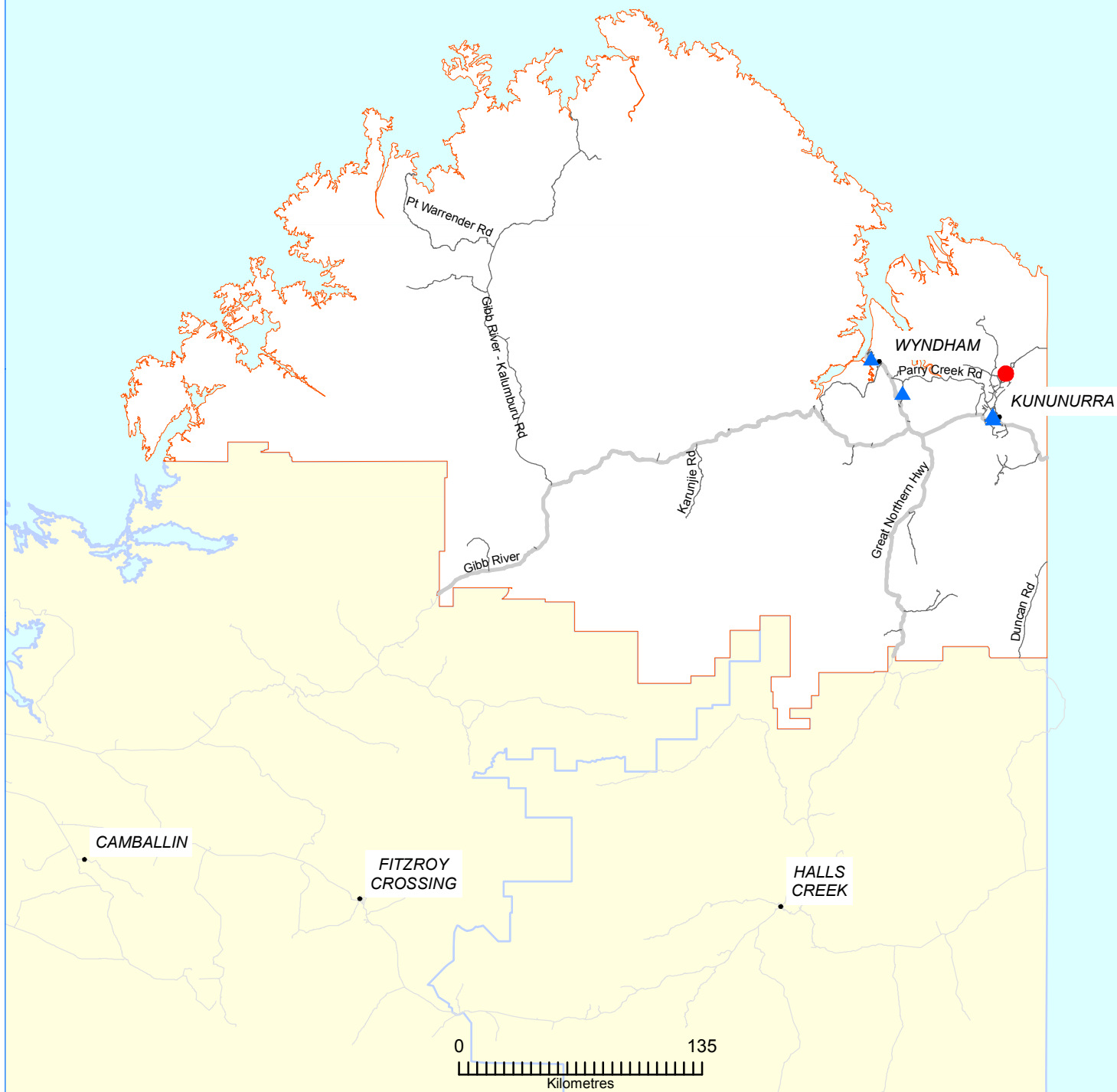
WALGA
WORKING FOR LOCAL GOVERNMENT

Prepared for WALGA
by

Urbsol



Police Attended Serious Crashes 2008 - 2012 - Alcohol A Factor SHIRE OF WYNDHAM-EAST KIMBERLEY



Legend

Alcohol 2008 - 2012 Crashes

- Fatal
- ▲ Hospital

Town

- Town
- State Road
- Local Road
- - Miscellaneous Road

LGA of Interest

- Region of Interest LGAs
- WA



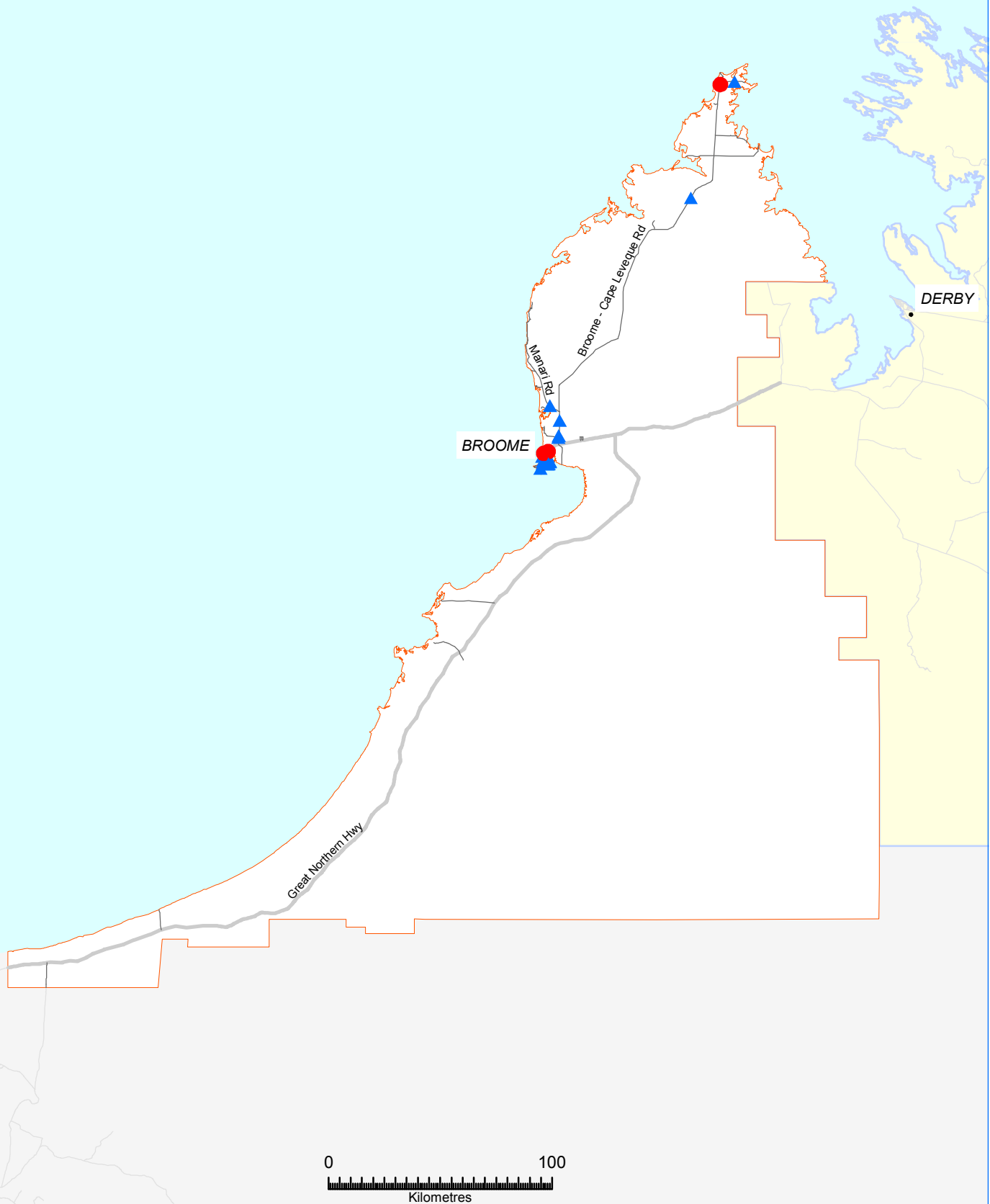
WALGA
WORKING FOR LOCAL GOVERNMENT

Prepared for WALGA
by

Urbsol



Police Attended Serious Crashes 2008 - 2012 - Road User Behaviour SHIRE OF BROOME



Legend

Behaviour 2008 - 2012 Crashes

- Fatal
- ▲ Hospital

Town

- Town
- Road Network
- State Road
- Local Road
- Miscellaneous Road

LGA of Interest

- Region of Interest LGAs
- WA



WORKING FOR LOCAL GOVERNMENT

Prepared for WALGA
by

Urbsol



Police Attended Serious Crashes 2008 - 2012 - Road User Behaviour SHIRE OF DERBY-WEST KIMBERLEY



Legend

Behaviour 2008 - 2012 Crashes

- Fatal
- ▲ Hospital

- Town
- Road Network
 - State Road
 - Local Road
 - Miscellaneous Road

- LGA of Interest
- Region of Interest LGAs
- WA



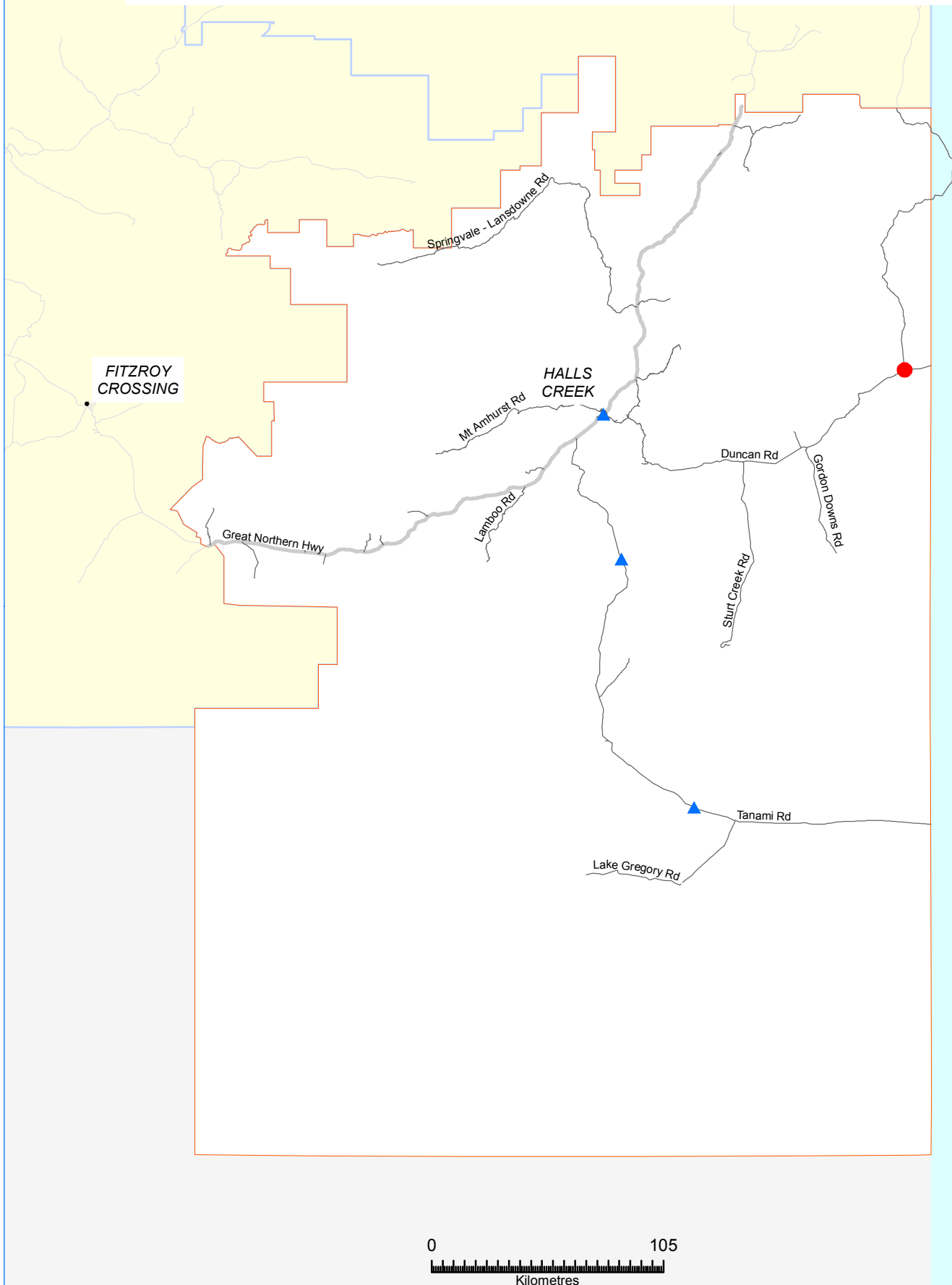
WORKING FOR LOCAL GOVERNMENT

Prepared for WALGA
by

Urbsol



Police Attended Serious Crashes 2008 - 2012 - Road User Behaviour SHIRE OF HALLS CREEK



Legend

Behaviour 2008 - 2012 Crashes

- Fatal
- ▲ Hospital

- Town

Road Network

- State Road
- Local Road
- - Miscellaneous Road

- LGA of Interest

- Region of Interest LGAs

- WA



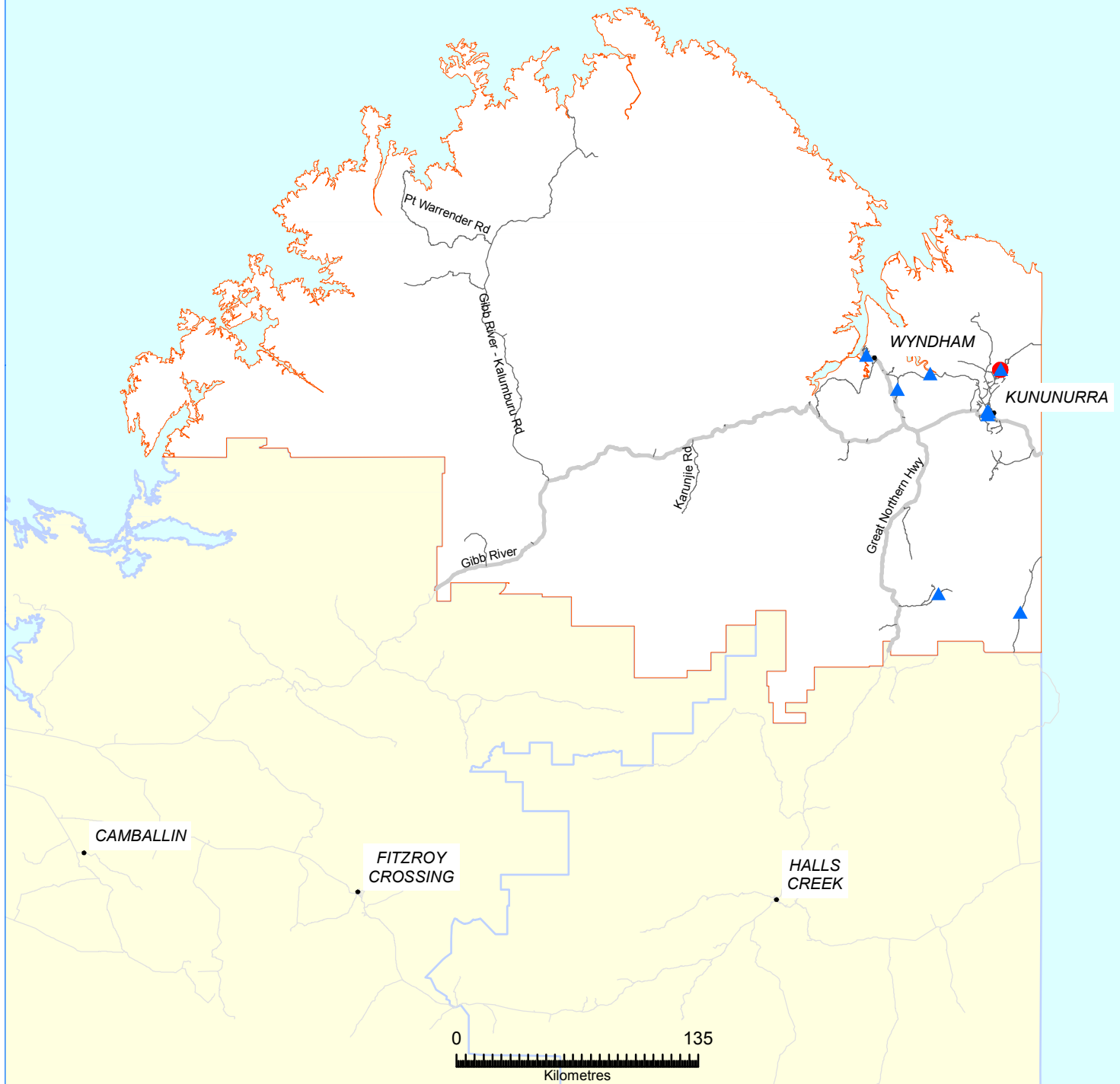
WALGA
WORKING FOR LOCAL GOVERNMENT

Prepared for WALGA
by

Urbsol



Police Attended Serious Crashes 2008 - 2012 - Road User Behaviour SHIRE OF WYNDHAM-EAST KIMBERLEY



Legend

Behaviour 2008 - 2012 Crashes

- Fatal
- ▲ Hospital

- Town
- Road Network
 - State Road
 - Local Road
 - - Miscellaneous Road

- LGA of Interest
- Region of Interest LGAs
- WA



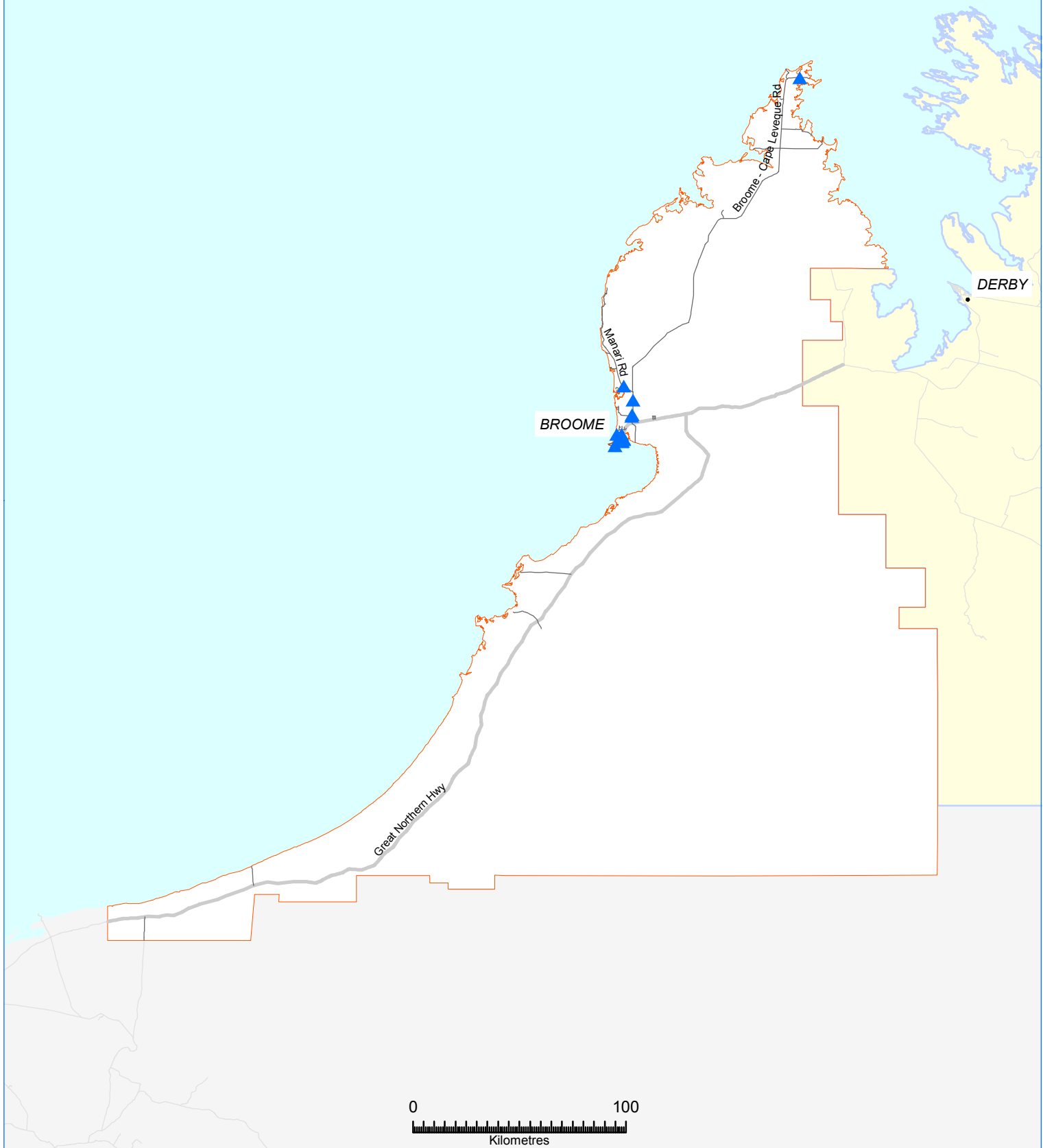
WALGA
WORKING FOR LOCAL GOVERNMENT

Prepared for WALGA
by

Urbsol



Police Attended Serious Crashes 2008 - 2012 - Inattention A Factor SHIRE OF BROOME



Legend

Inattention 2008 - 2012 Crashes

- Fatal
- ▲ Hospital

• Town

Road Network

— State Road

— Local Road

- - Miscellaneous Road

□ LGA of Interest

□ Region of Interest LGAs

□ WA



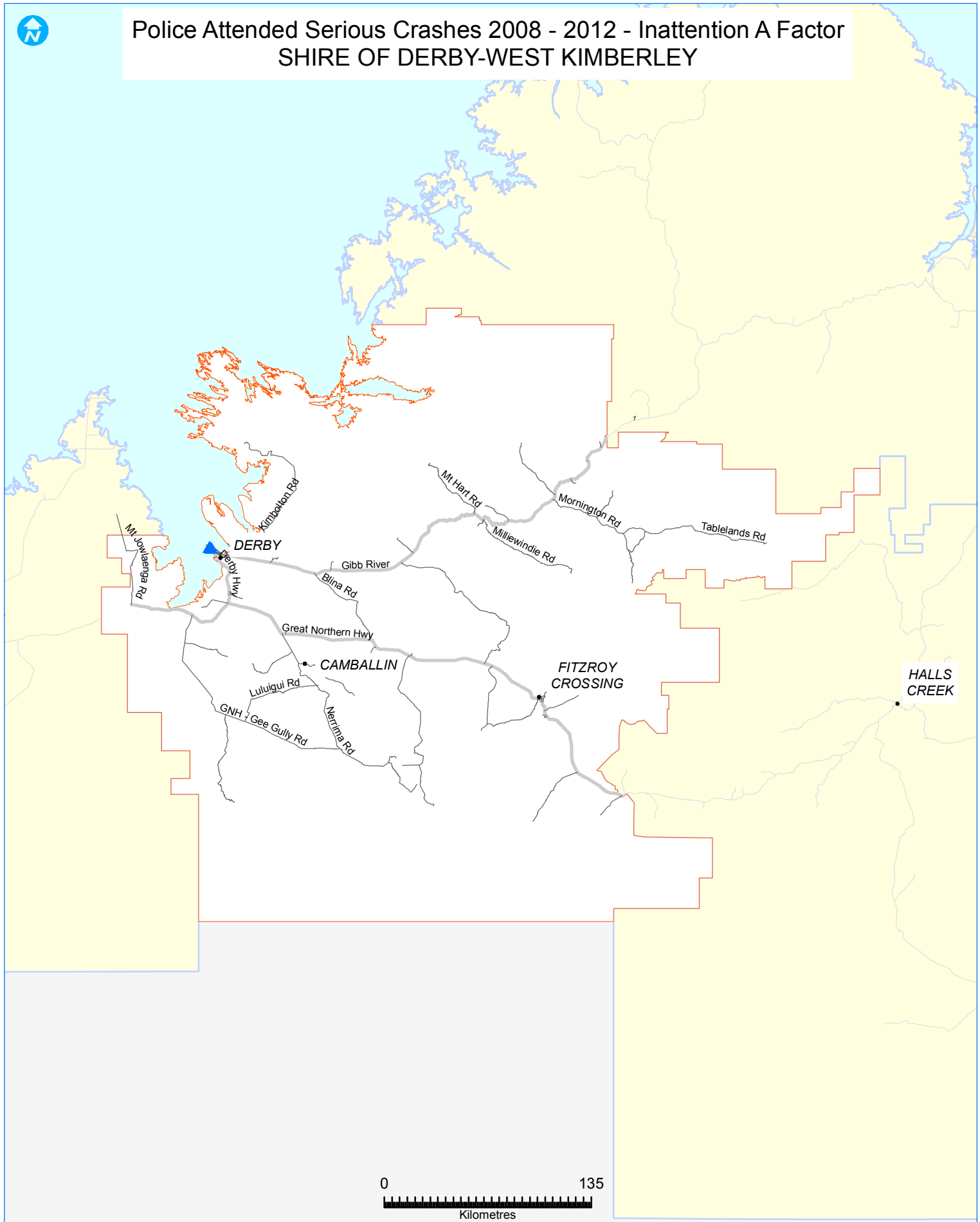
WALGA
WORKING FOR LOCAL GOVERNMENT

Prepared for WALGA
by

Urbsol



Police Attended Serious Crashes 2008 - 2012 - Inattention A Factor SHIRE OF DERBY-WEST KIMBERLEY



Legend

Inattention 2008 - 2012 Crashes

- Fatal
- ▲ Hospital

• Town

Road Network

— State Road

— Local Road

- - Miscellaneous Road

□ LGA of Interest

□ Region of Interest LGAs

□ WA



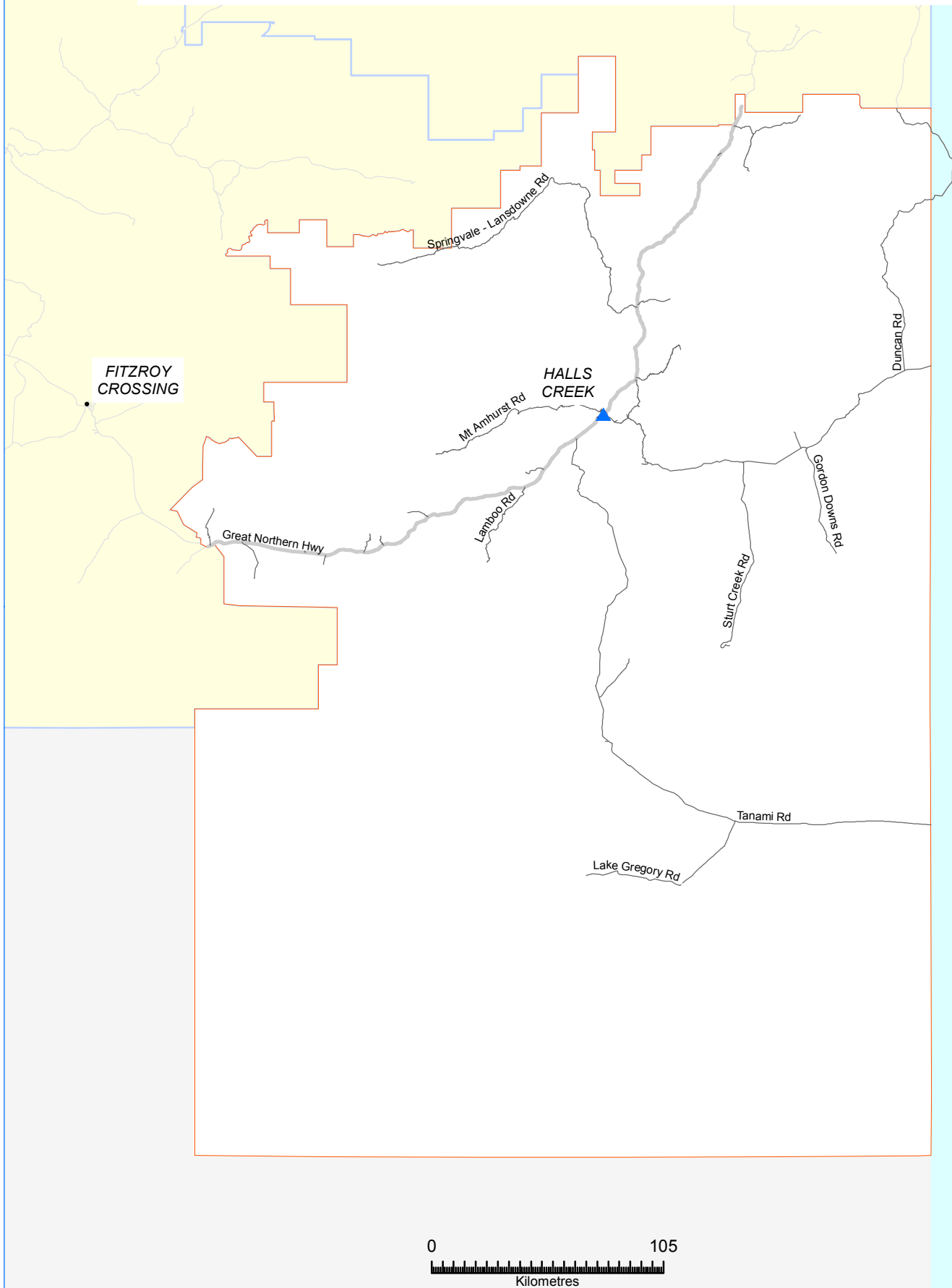
WALGA
WORKING FOR LOCAL GOVERNMENT

Prepared for WALGA
by

Urbsol



Police Attended Serious Crashes 2008 - 2012 - Inattention A Factor SHIRE OF HALLS CREEK



Legend

Inattention 2008 - 2012 Crashes

- Fatal
- ▲ Hospital

• Town

Road Network

— State Road

— Local Road

- - Miscellaneous Road

□ LGA of Interest

□ Region of Interest LGAs

□ WA



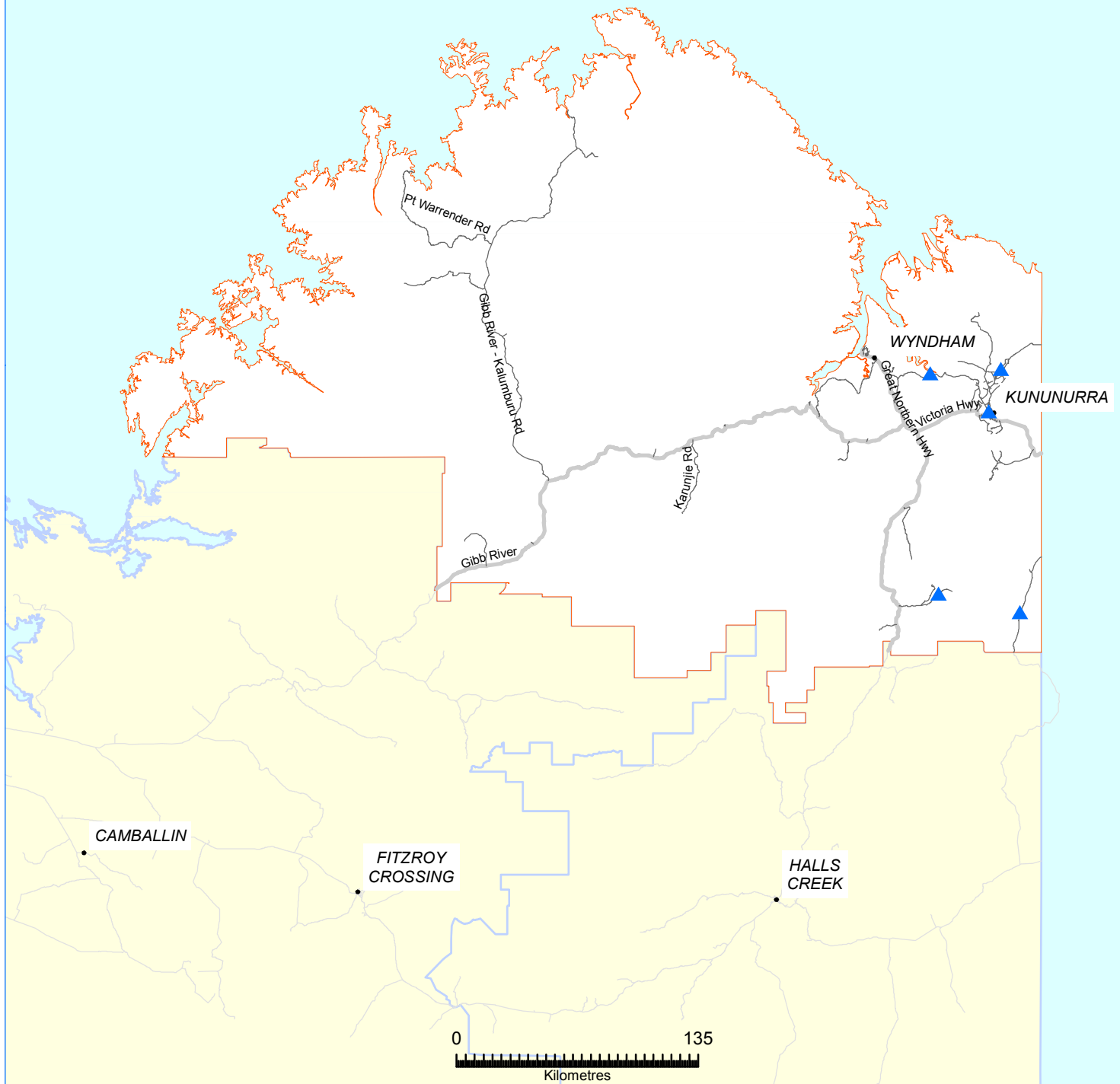
WALGA
WORKING FOR LOCAL GOVERNMENT

Prepared for WALGA
by

Urbsol



Police Attended Serious Crashes 2008 - 2012 - Inattention A Factor SHIRE OF WYNDHAM-EAST KIMBERLEY



Legend

Inattention 2008 - 2012 Crashes

- Fatal
- ▲ Hospital

• Town

Road Network

— State Road

— Local Road

- - Miscellaneous Road

□ LGA of Interest

□ Region of Interest LGAs

□ WA



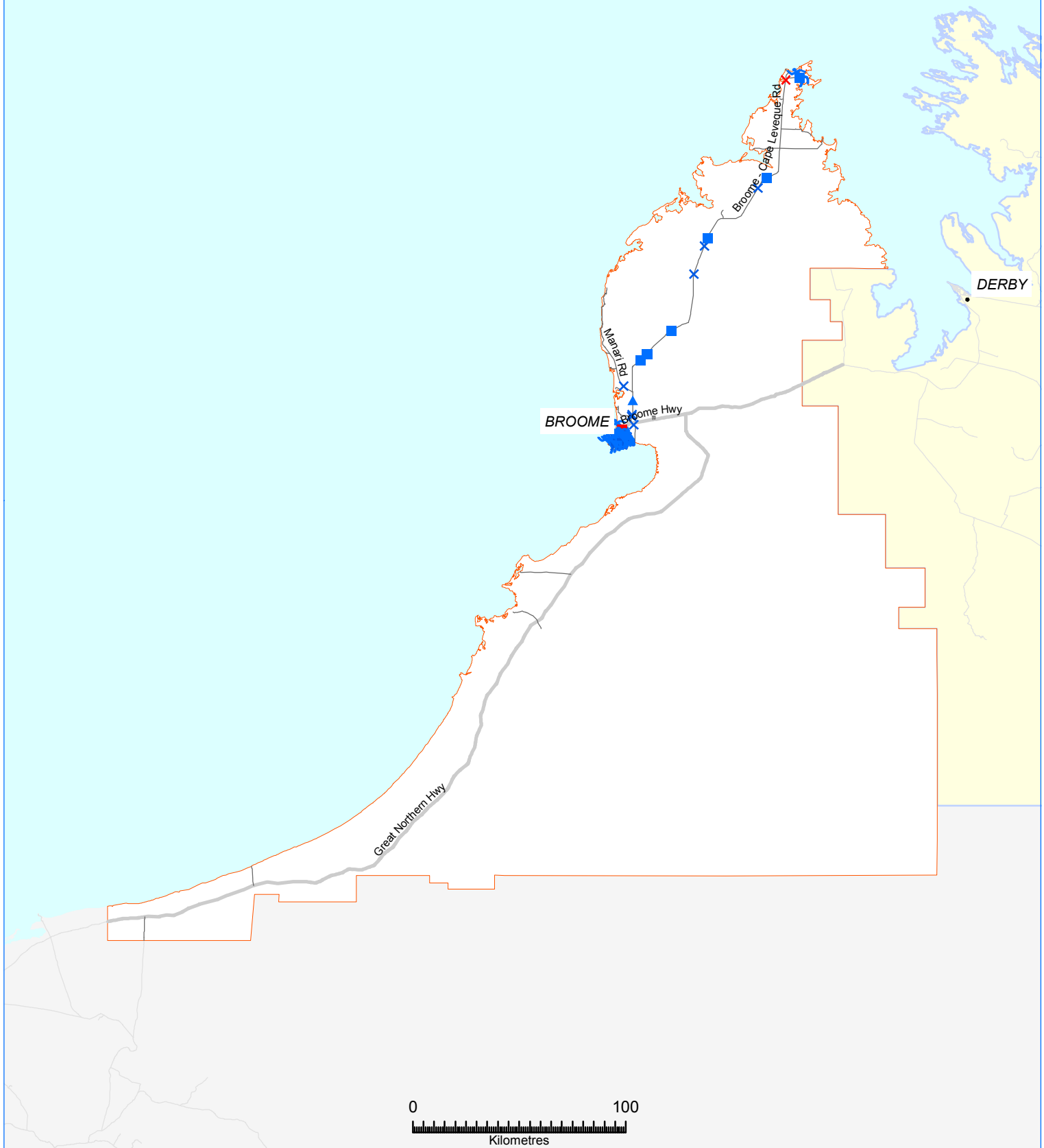
WALGA
WORKING FOR LOCAL GOVERNMENT

Prepared for WALGA
by

Urbsol



Serious Crashes 2008 - 2012 - Crash Nature SHIRE OF BROOME



Legend

Crash Nature 2008 - 2012 Crashes NATURE, FATAL, HOSP

▲ Head On - Fatal

■ Hit Object - Fatal

🚶 Hit Pedestrian - Fatal

✕ Non Collision - Fatal

✕ Single Veh Unknown - Fatal

▲ Head On - Hospital

🚗 Hit Animal - Hospital

■ Hit Object - Hospital

🚶 Hit Pedestrian - Hospital

⊗ Multi Veh Unknown - Hospital

✕ Non Collision - Hospital

🚗 Rear End - Hospital

⊕ Right Angle - Hospital

➡ Right Turn Thru - Hospital

● Sideswipe Same Dirn - Hospital

✕ Single Veh Unknown - Hospital

• Town

Road Network

— State Road

— Local Road

- - Miscellaneous Road

▭ LGA of Interest

▭ Region of Interest LGAs



WALGA

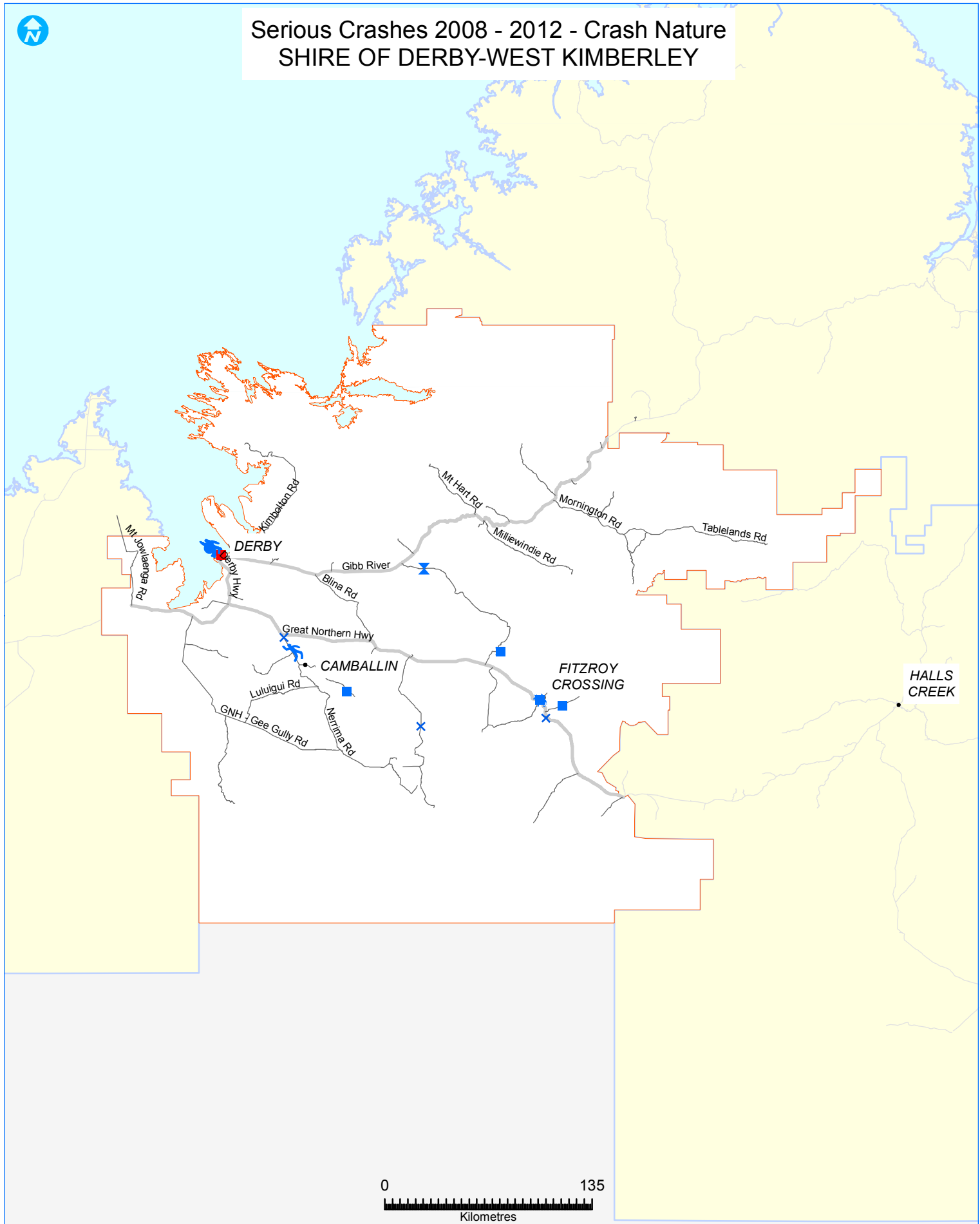
WORKING FOR LOCAL GOVERNMENT

Prepared for WALGA
by

Urbsol



Serious Crashes 2008 - 2012 - Crash Nature SHIRE OF DERBY-WEST KIMBERLEY



Legend

Crash Nature 2008 - 2012 Crashes NATURE, FATAL, HOSP

▲ Head On - Fatal

■ Hit Object - Fatal

● Hit Pedestrian - Fatal

× Non Collision - Fatal

▲ Single Veh Unknown - Fatal

▲ Head On - Hospital

▲ Hit Animal - Hospital

■ Hit Object - Hospital

● Hit Pedestrian - Hospital

⊗ Multi Veh Unknown - Hospital

× Non Collision - Hospital

▲ Rear End - Hospital

▲ Right Angle - Hospital

▲ Right Turn Thru - Hospital

● Sideswipe Same Dirn - Hospital

× Single Veh Unknown - Hospital

• Town

Road Network

— State Road

— Local Road

— Miscellaneous Road

□ LGA of Interest

□ Region of Interest LGAs



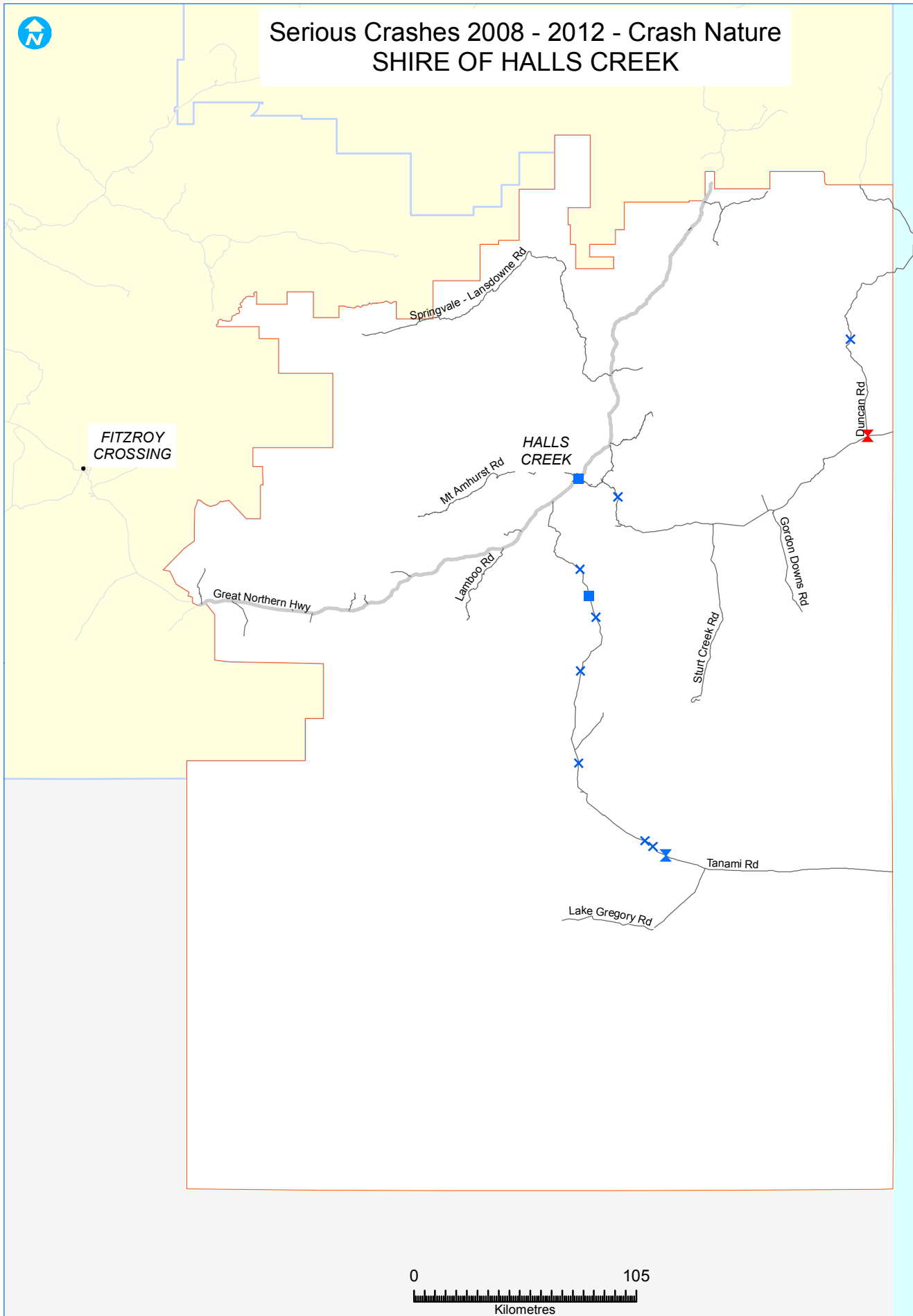
WORKING FOR LOCAL GOVERNMENT

Prepared for WALGA
by

Urbsol



Serious Crashes 2008 - 2012 - Crash Nature SHIRE OF HALLS CREEK



Legend

Crash Nature 2008 - 2012 Crashes NATURE, FATAL, HOSP

▲ Head On - Fatal

■ Hit Object - Fatal

🚶 Hit Pedestrian - Fatal

✕ Non Collision - Fatal

✕ Single Veh Unknown - Fatal

▲ Head On - Hospital

🚗 Hit Animal - Hospital

■ Hit Object - Hospital

🚶 Hit Pedestrian - Hospital

⊗ Multi Veh Unknown - Hospital

✕ Non Collision - Hospital

🚗 Rear End - Hospital

⊕ Right Angle - Hospital

➡ Right Turn Thru - Hospital

● Sideswipe Same Dirn - Hospital

✕ Single Veh Unknown - Hospital

• Town

Road Network

— State Road

— Local Road

- - Miscellaneous Road

▭ LGA of Interest

▭ Region of Interest LGAs



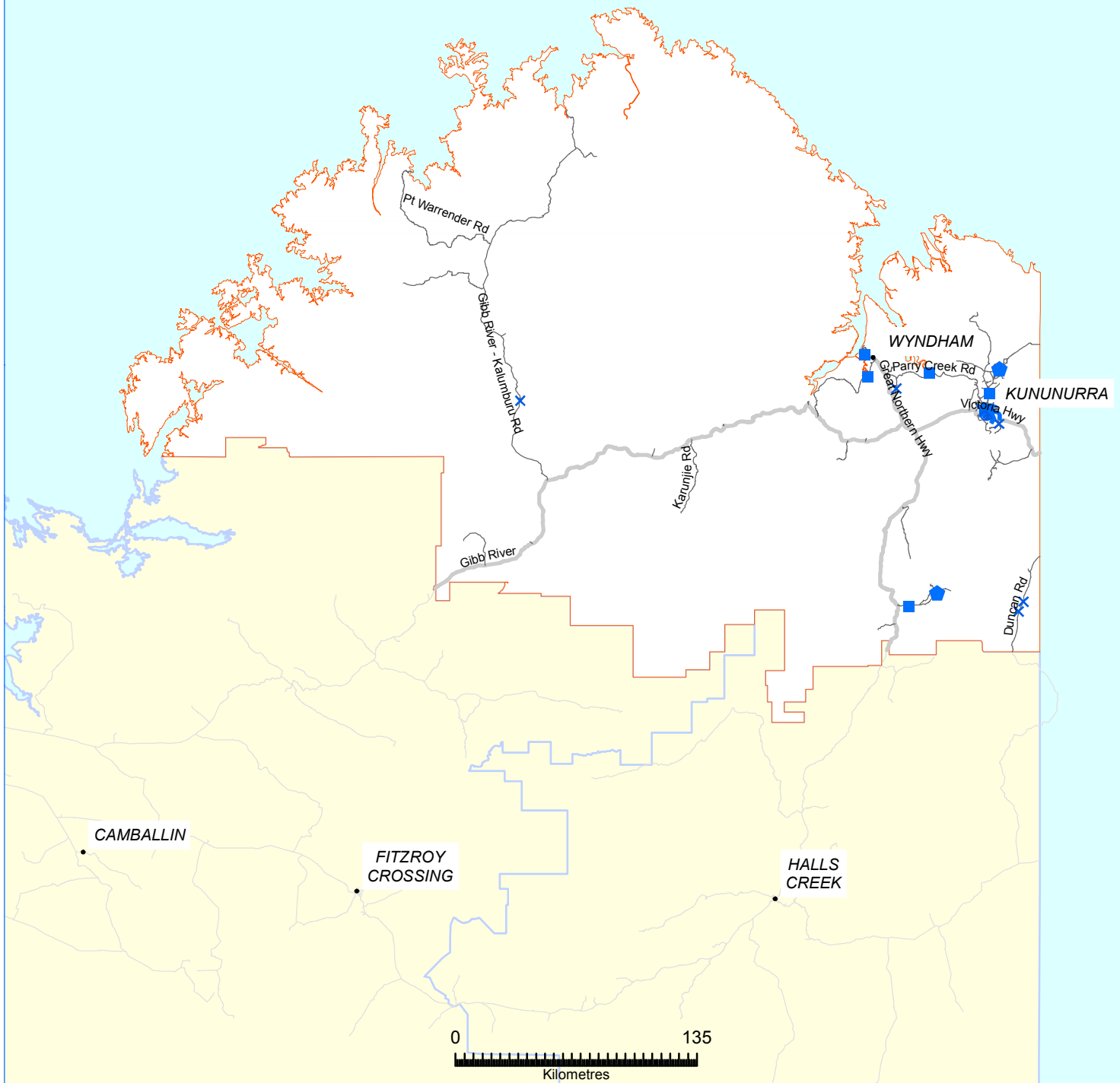
WALGA
WORKING FOR LOCAL GOVERNMENT

Prepared for WALGA
by

Urbsol



Serious Crashes 2008 - 2012 - Crash Nature SHIRE OF WYNDHAM-EAST KIMBERLEY



Legend

Crash Nature 2008 - 2012 Crashes NATURE, FATAL, HOSP

▲ Head On - Fatal

■ Hit Object - Fatal

● Hit Pedestrian - Fatal

✕ Non Collision - Fatal

✕ Single Veh Unknown - Fatal

▲ Head On - Hospital

● Hit Animal - Hospital

■ Hit Object - Hospital

● Hit Pedestrian - Hospital

✕ Multi Veh Unknown - Hospital

✕ Non Collision - Hospital

● Rear End - Hospital

✕ Right Angle - Hospital

➡ Right Turn Thru - Hospital

● Sideswipe Same Dirn - Hospital

✕ Single Veh Unknown - Hospital

• Town

Road Network

— State Road

— Local Road

- - Miscellaneous Road

▭ LGA of Interest

▭ Region of Interest LGAs



WALGA

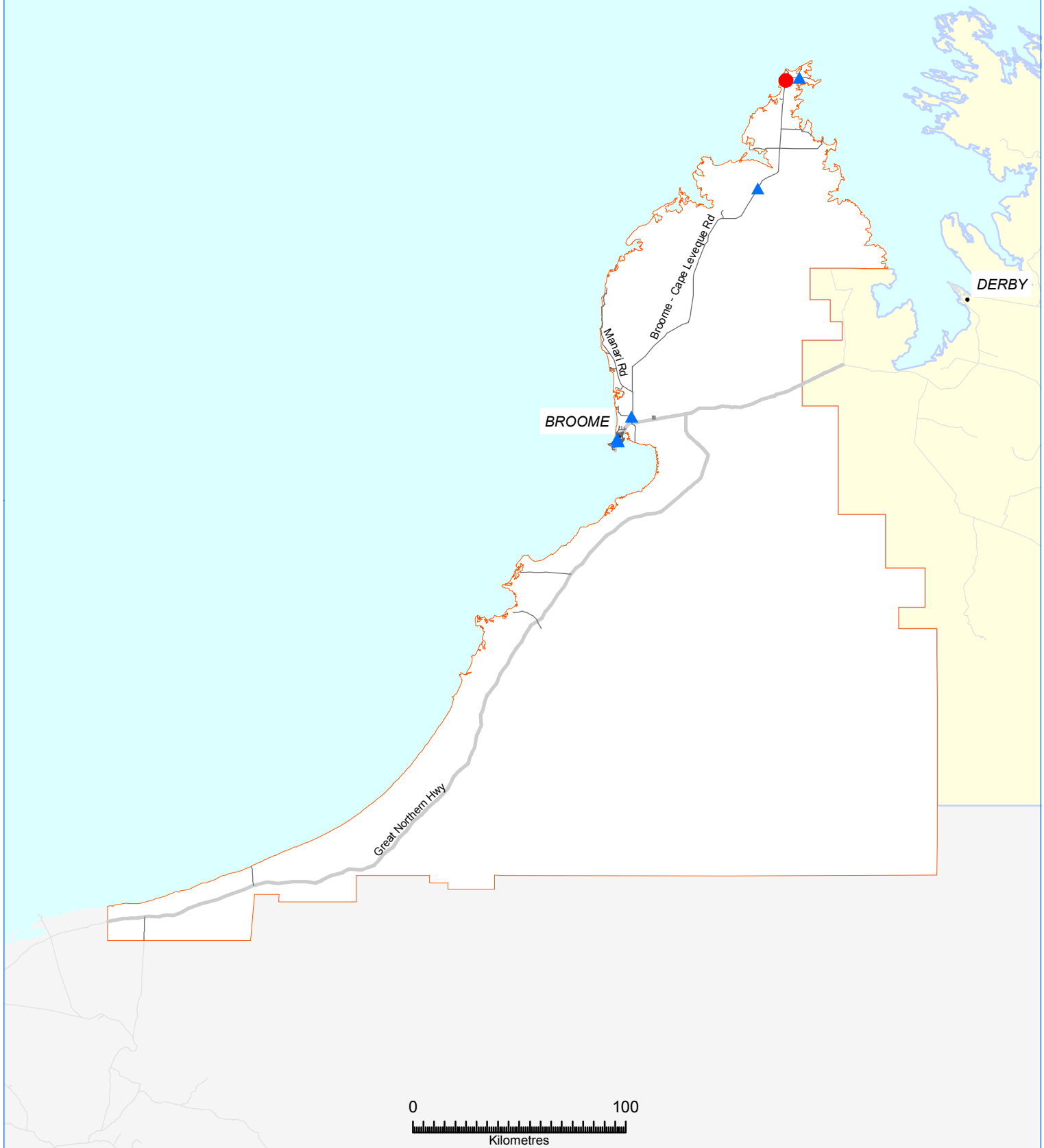
WORKING FOR LOCAL GOVERNMENT

Prepared for WALGA
by

Urbsol



Police Attended Serious Crashes 2008 - 2012 - No Seatbelt Worn A Factor SHIRE OF BROOME



Legend

No Seatbelts 2008 - 2012 Crashes

- Fatal
- ▲ Hospital
- Town

Road Network

- State Road
- Local Road
- Miscellaneous Road

□ LGA of Interest

- Region of Interest LGAs
- WA



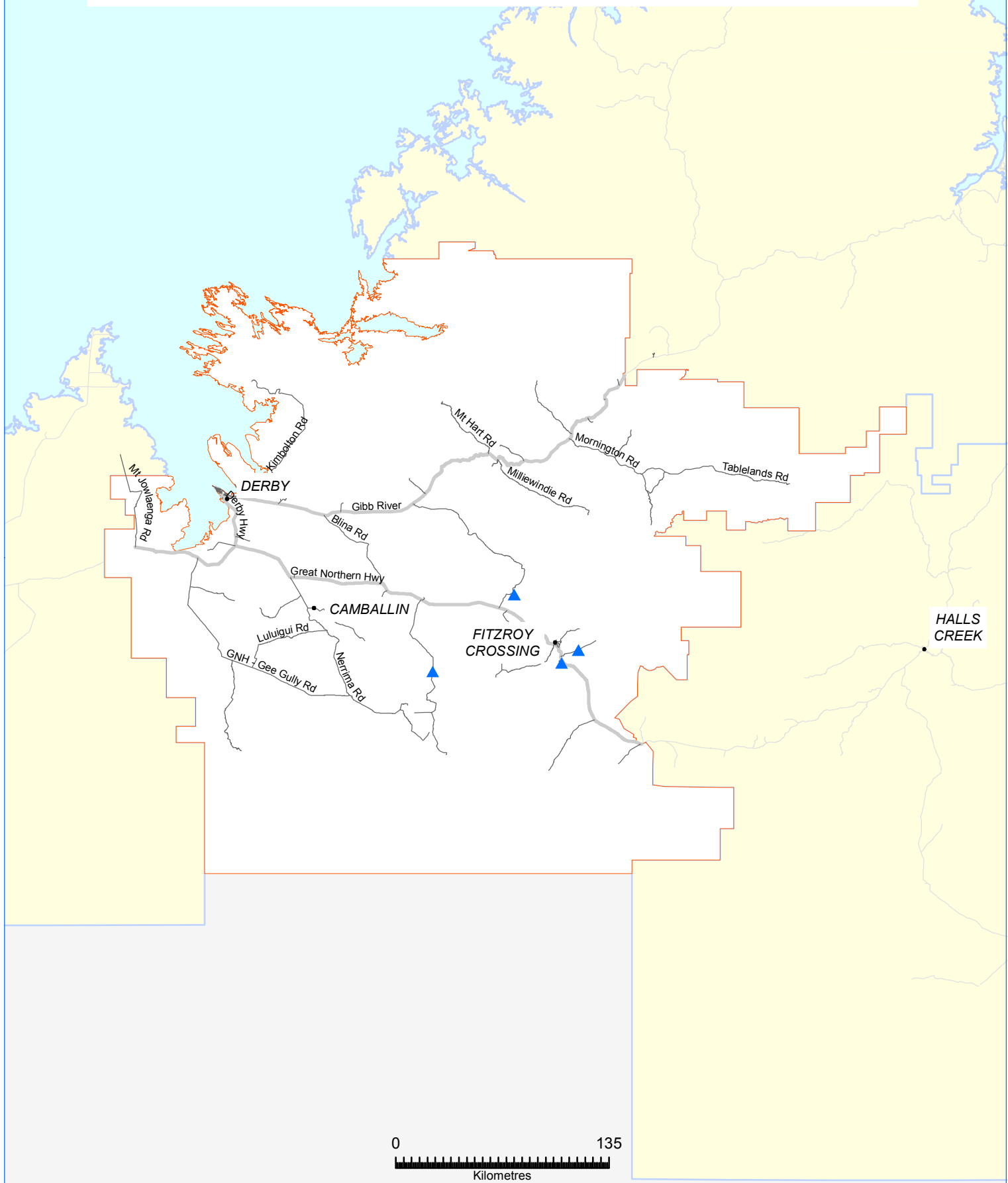
WALGA
WORKING FOR LOCAL GOVERNMENT

Prepared for WALGA
by

Urbsol



Police Attended Serious Crashes 2008 - 2012 - No Seatbelt Worn A Factor SHIRE OF DERBY-WEST KIMBERLEY



Legend

No Seatbelts 2008 - 2012 Crashes

- Fatal
- ▲ Hospital
- Town

Road Network

- State Road
- Local Road
- - Miscellaneous Road

□ LGA of Interest

□ Region of Interest LGAs

□ WA



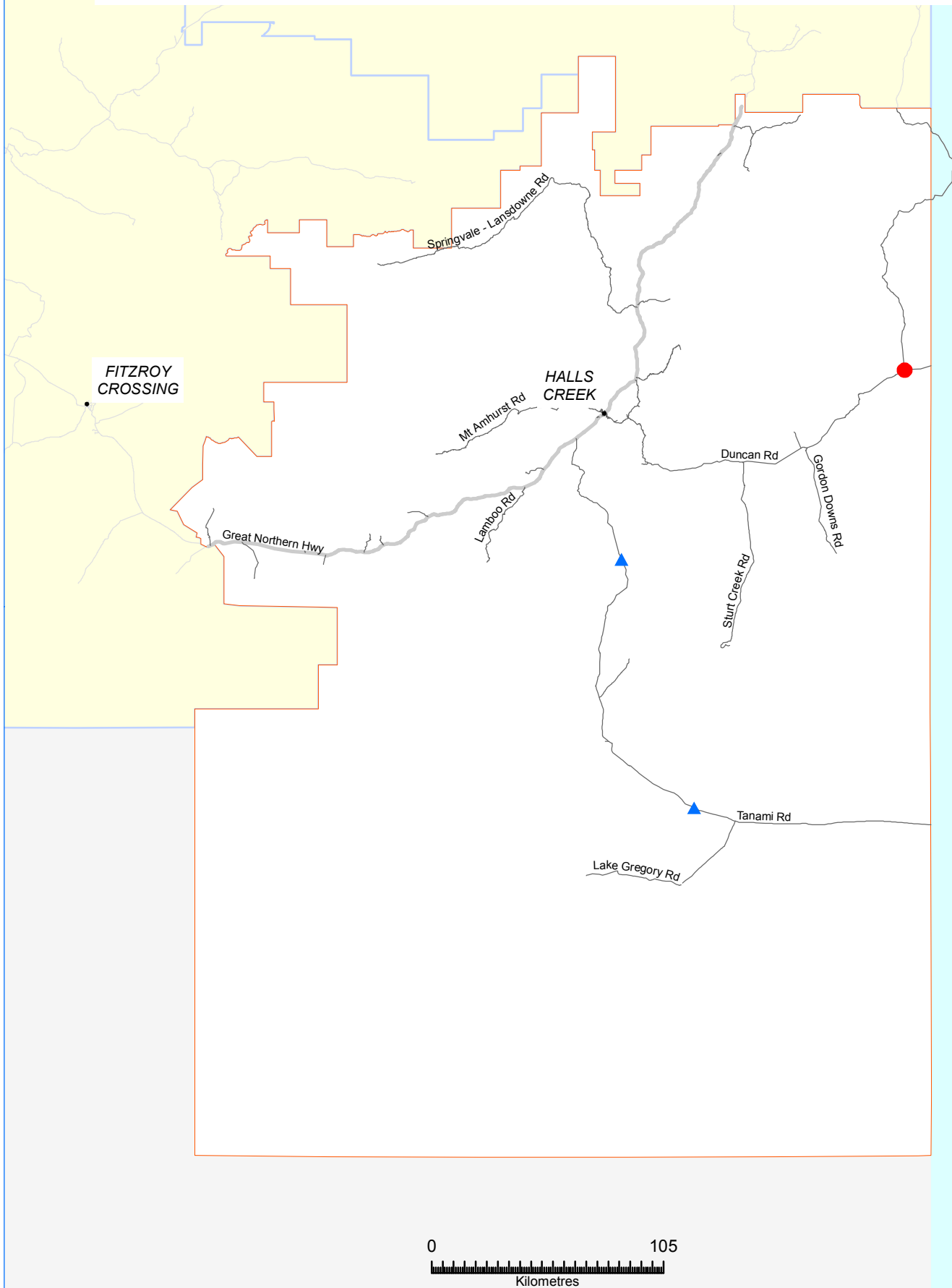
WALGA
WORKING FOR LOCAL GOVERNMENT

Prepared for WALGA
by

Urbsol



Police Attended Serious Crashes 2008 - 2012 - No Seatbelt Worn A Factor SHIRE OF HALLS CREEK



Legend

No Seatbelts 2008 - 2012 Crashes

● Fatal

▲ Hospital

• Town

Road Network

— State Road

— Local Road

- - Miscellaneous Road

□ LGA of Interest

□ Region of Interest LGAs

□ WA



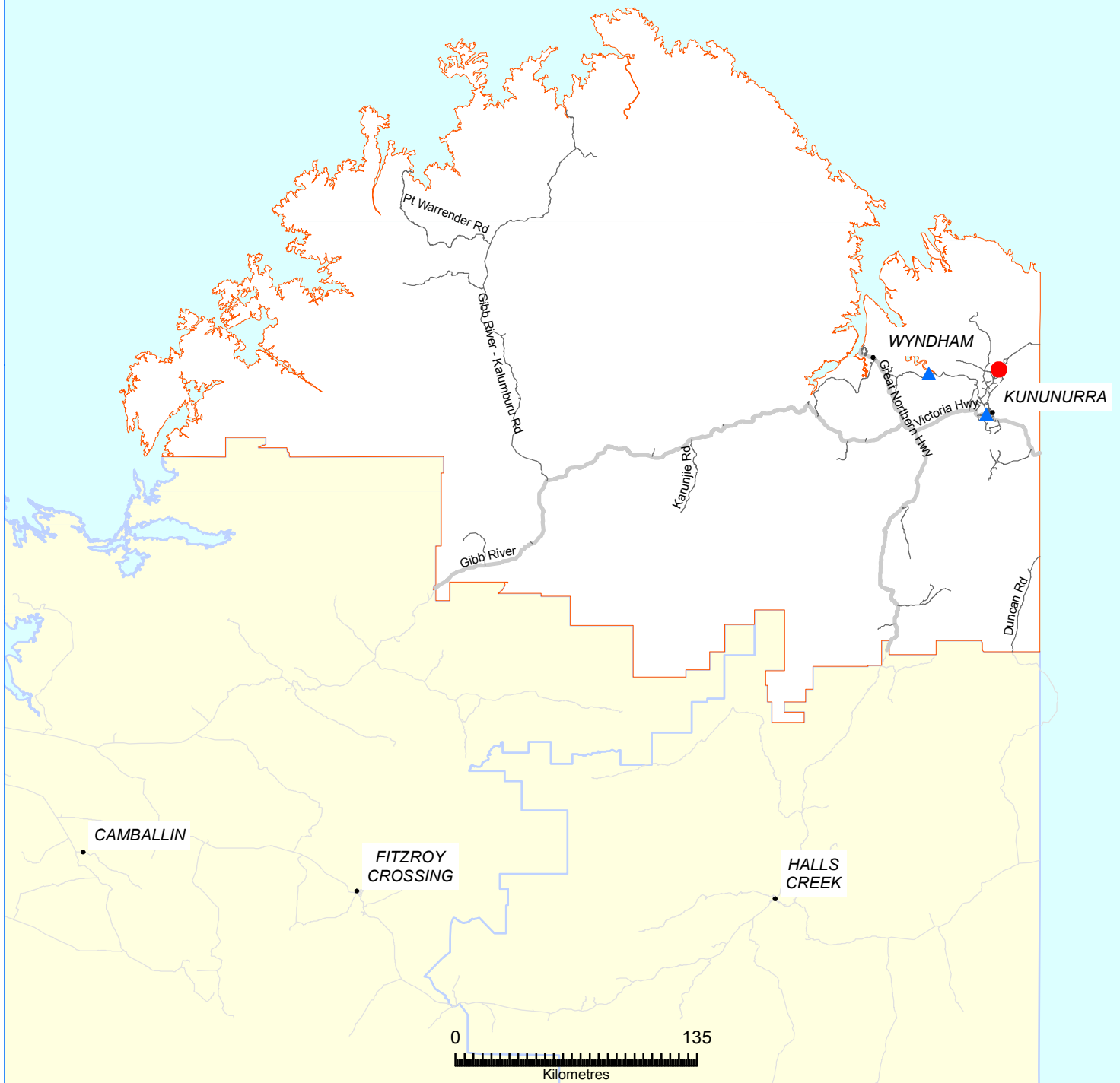
WALGA
WORKING FOR LOCAL GOVERNMENT

Prepared for WALGA
by

Urbsol



Police Attended Serious Crashes 2008 - 2012 - No Seatbelt Worn A Factor SHIRE OF WYNDHAM-EAST KIMBERLEY



Legend

No Seatbelts 2008 - 2012 Crashes

- Fatal
- ▲ Hospital
- Town

Road Network

- State Road
- Local Road
- - Miscellaneous Road

LGA of Interest

- Region of Interest LGAs
- WA



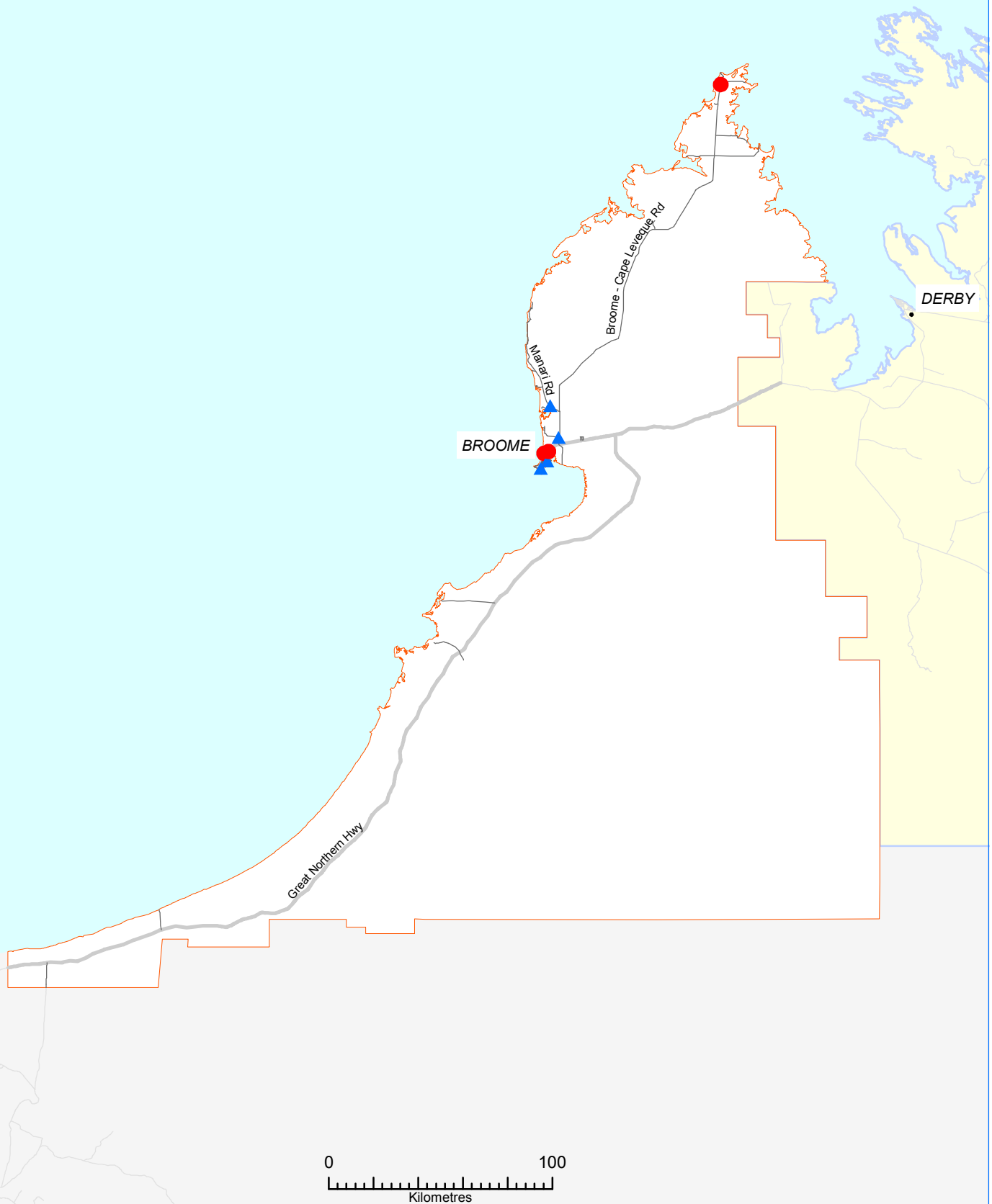
WALGA
WORKING FOR LOCAL GOVERNMENT

Prepared for WALGA
by

Urbsol



Police Attended Serious Crashes 2008 - 2012 - Speed A Factor SHIRE OF BROOME



Legend

Speed 2008 - 2012 Crashes

- Fatal
- ▲ Hospital
- Town

Road Network

- State Road
- Local Road
- - Miscellaneous Road

□ LGA of Interest

- Region of Interest LGAs
- WA



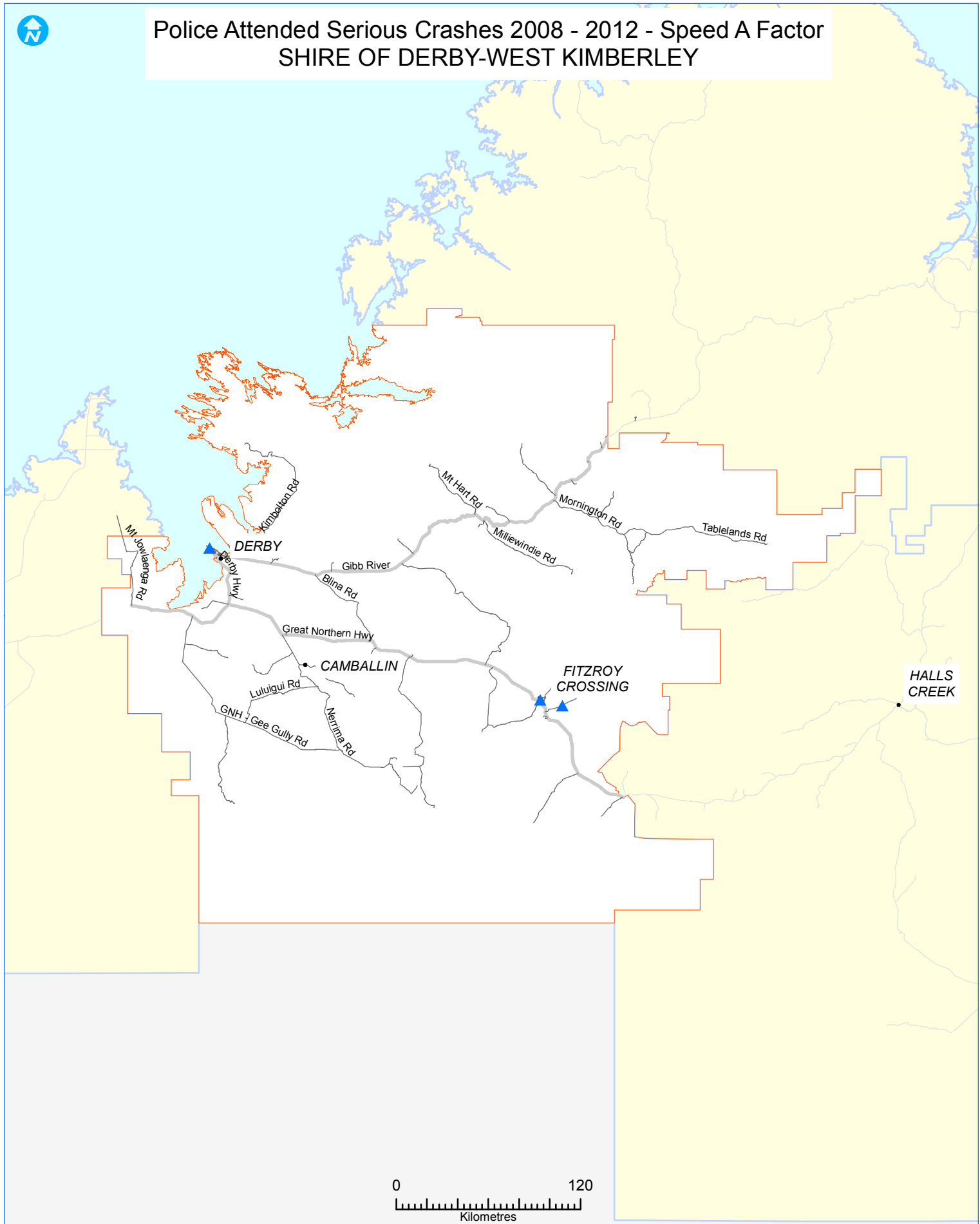
WALGA
WORKING FOR LOCAL GOVERNMENT

Prepared for WALGA
by

Urbsol



Police Attended Serious Crashes 2008 - 2012 - Speed A Factor SHIRE OF DERBY-WEST KIMBERLEY



Legend

Speed 2008 - 2012 Crashes

- Fatal
- ▲ Hospital
- Town

Road Network

- State Road
- Local Road
- - Miscellaneous Road

□ LGA of Interest

- Region of Interest LGAs
- WA



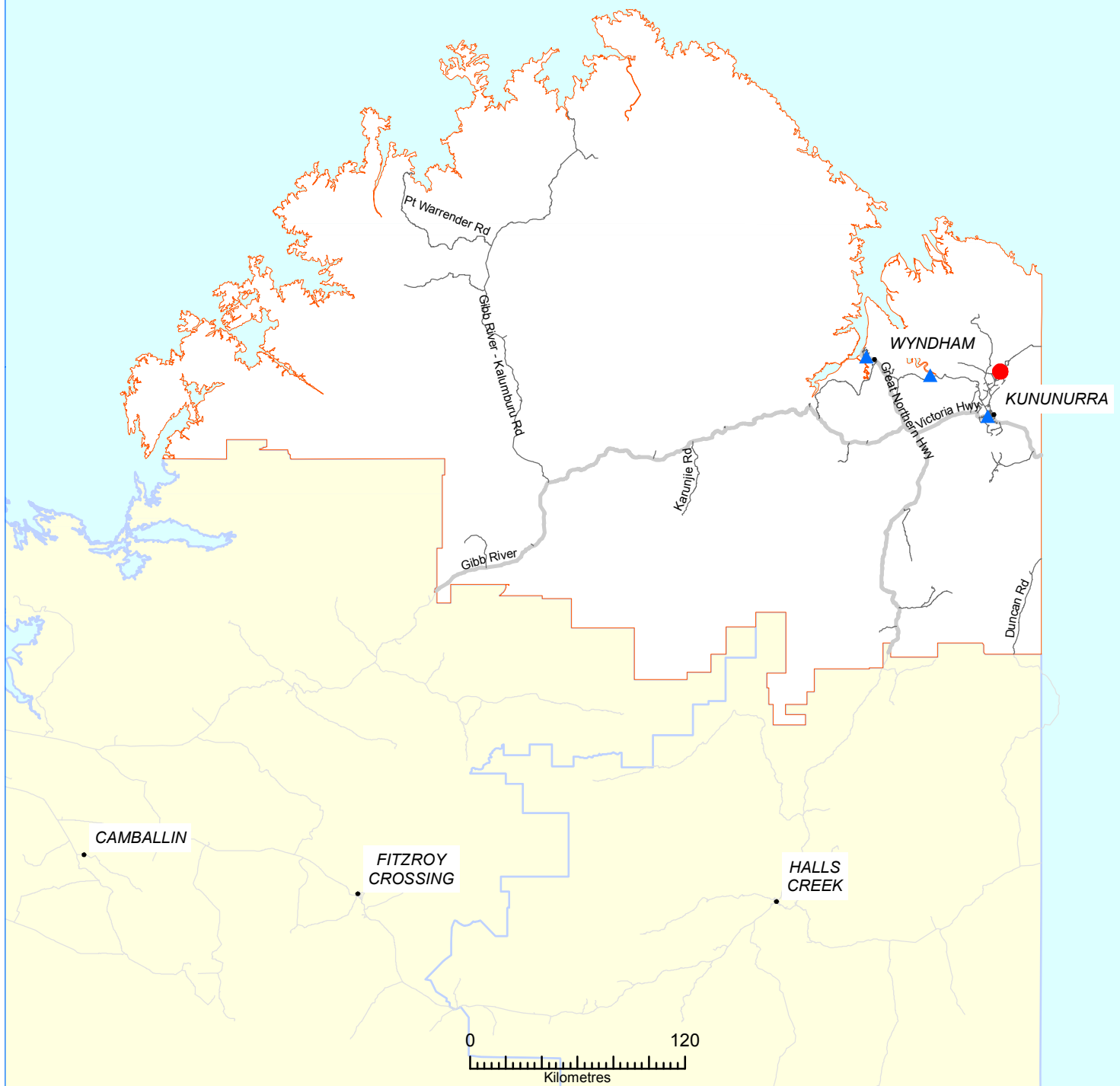
WALGA
WORKING FOR LOCAL GOVERNMENT

Prepared for WALGA
by

Urbsol



Police Attended Serious Crashes 2008 - 2012 - Speed A Factor SHIRE OF WYNDHAM-EAST KIMBERLEY



Legend

Speed 2008 - 2012 Crashes

- Fatal
- ▲ Hospital
- Town

Road Network

- State Road
- Local Road
- - Miscellaneous Road

□ LGA of Interest

- Region of Interest LGAs
- WA



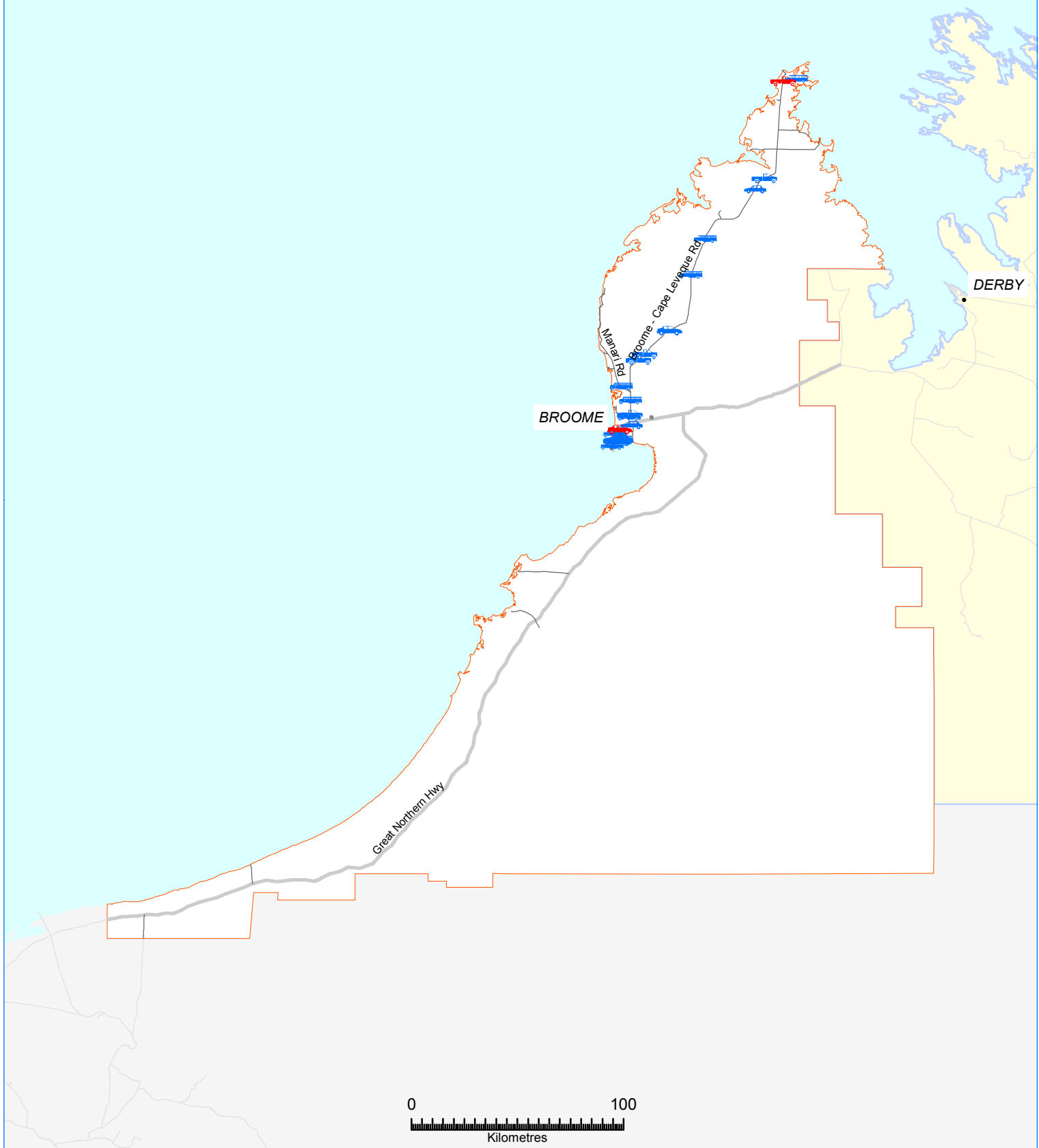
WALGA
WORKING FOR LOCAL GOVERNMENT

Prepared for WALGA
by

Urbsol



KSI 2008 - 2012 - Vehicle Type SHIRE OF BROOME



Legend

Vehicle Type 2008 2012 Crashes

Fatal

- Rigid Truck
- Station Wagon
- Utility

Hospital

- Car
- Other
- Panel Van/4WD
- Station Wagon
- Utility

Town

- Road Network
 - State Road
 - Local Road
 - Miscellaneous Road
- LGA of Interest
- Region of Interest LGAs



WALGA

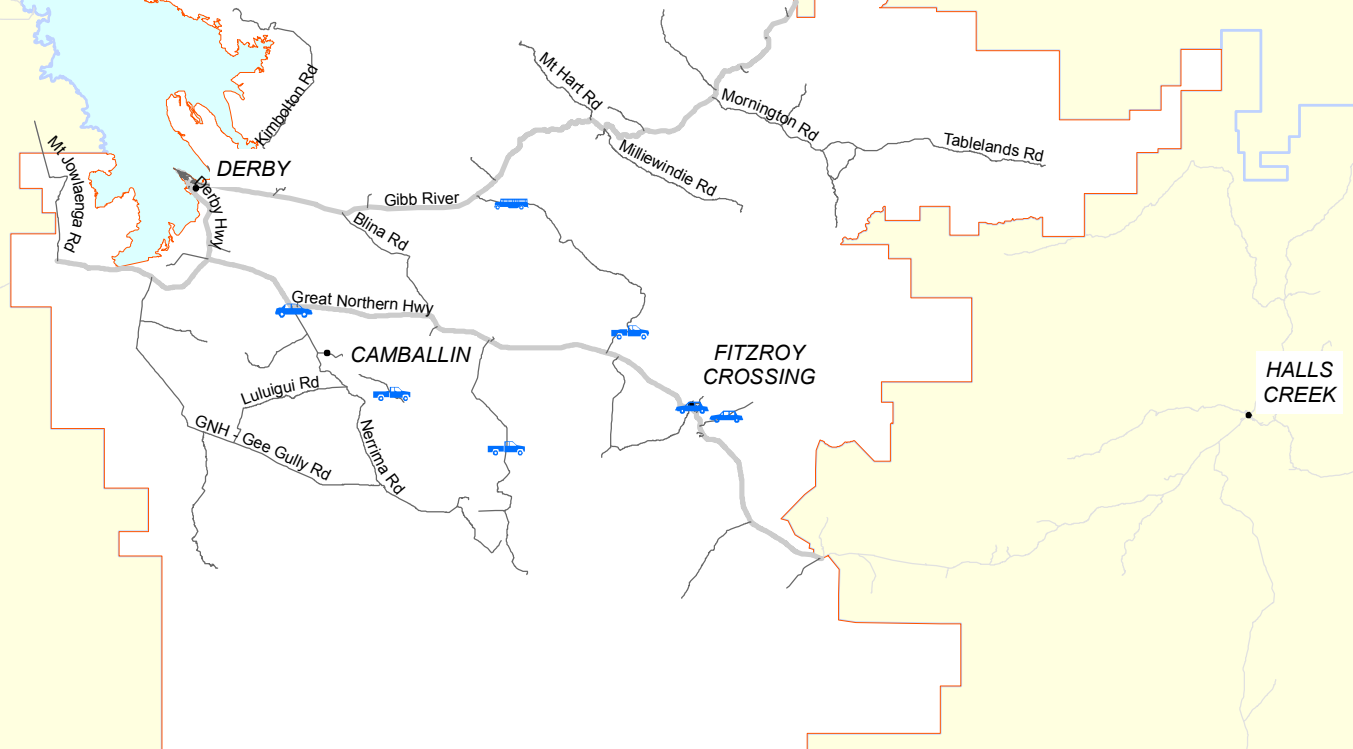
WORKING FOR LOCAL GOVERNMENT

Prepared for WALGA
by

Urbsol



KSI 2008 - 2012 - Vehicle Type SHIRE OF DERBY-WEST KIMBERLEY



Legend

Vehicle Type 2008 2012 Crashes

Fatal

- Rigid Truck
- Station Wagon
- Utility

Hospital

- Car
- Other
- Panel Van/4WD
- Station Wagon
- Utility

Town

Road Network

- State Road
- Local Road
- Miscellaneous Road
- LGA of Interest
- Region of Interest LGAs



WORKING FOR LOCAL GOVERNMENT

Prepared for WALGA
by

Urbsol



KSI 2008 - 2012 - Vehicle Type SHIRE OF HALLS CREEK

FITZROY
CROSSING

Springvale - Lansdowne Rd

HALLS
CREEK

Mt Amhurst Rd

Lambroo Rd

Great Northern Hwy

Sturt Creek Rd

Gordon Downs Rd

Duncan Rd

Tanami Rd

Lake Gregory Rd



Legend

Vehicle Type 2008 2012 Crashes

Fatal

- Rigid Truck
- Station Wagon
- Utility

Hospital

- Car
- Other
- Panel Van/4WD
- Station Wagon
- Utility

- Town

Road Network

- State Road
- Local Road
- Miscellaneous Road

- LGA of Interest

- Region of Interest LGAs



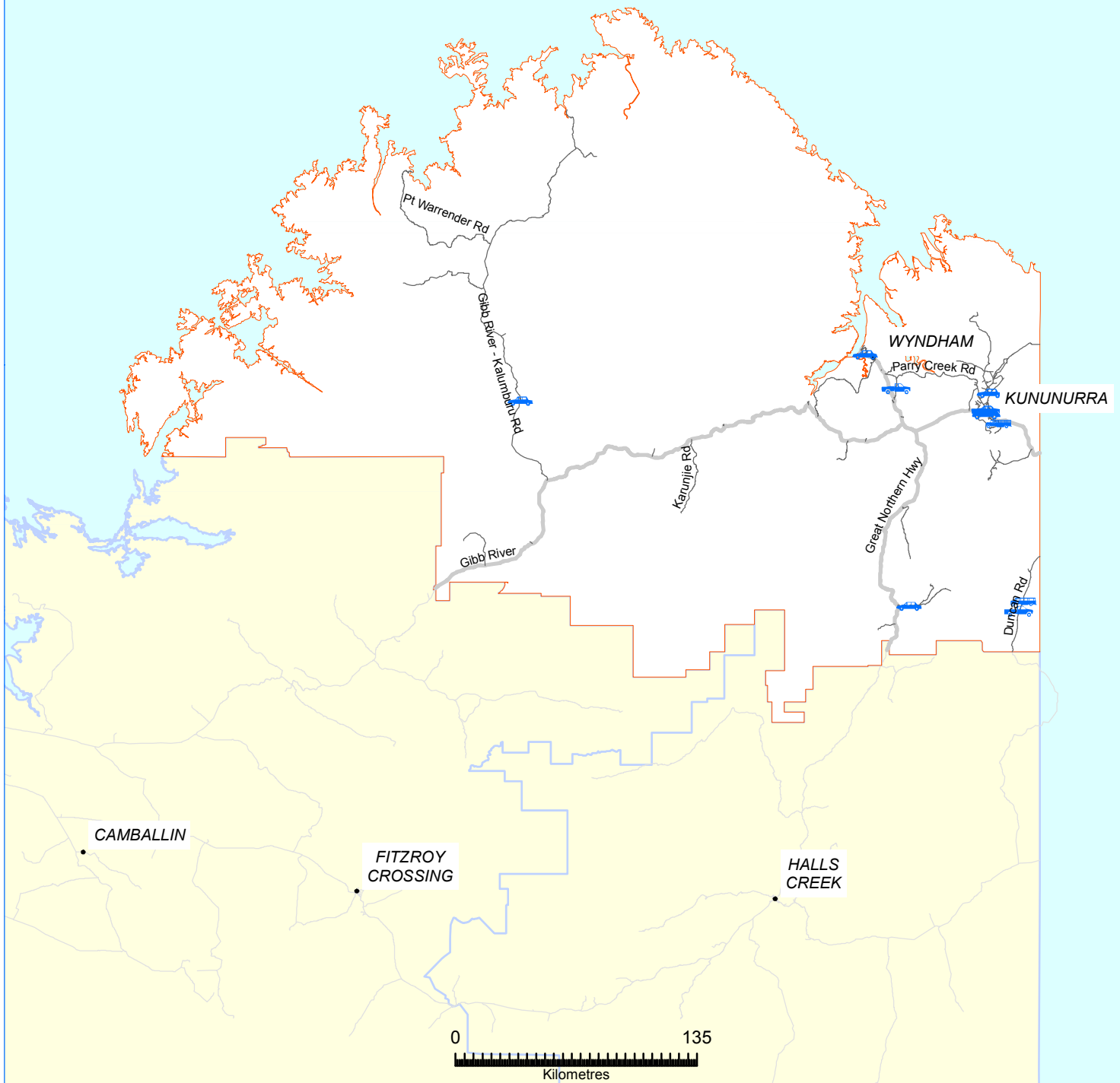
WALGA
WORKING FOR LOCAL GOVERNMENT

Prepared for WALGA
by

Urbsol



KSI 2008 - 2012 - Vehicle Type SHIRE OF WYNDHAM-EAST KIMBERLEY



Legend

Vehicle Type 2008 2012 Crashes

Fatal

- Rigid Truck
- Station Wagon
- Utility

Hospital

- Car
- Other
- Panel Van/4WD
- Station Wagon
- Utility

Town

Road Network

- State Road
- Local Road
- Miscellaneous Road
- LGA of Interest
- Region of Interest LGAs



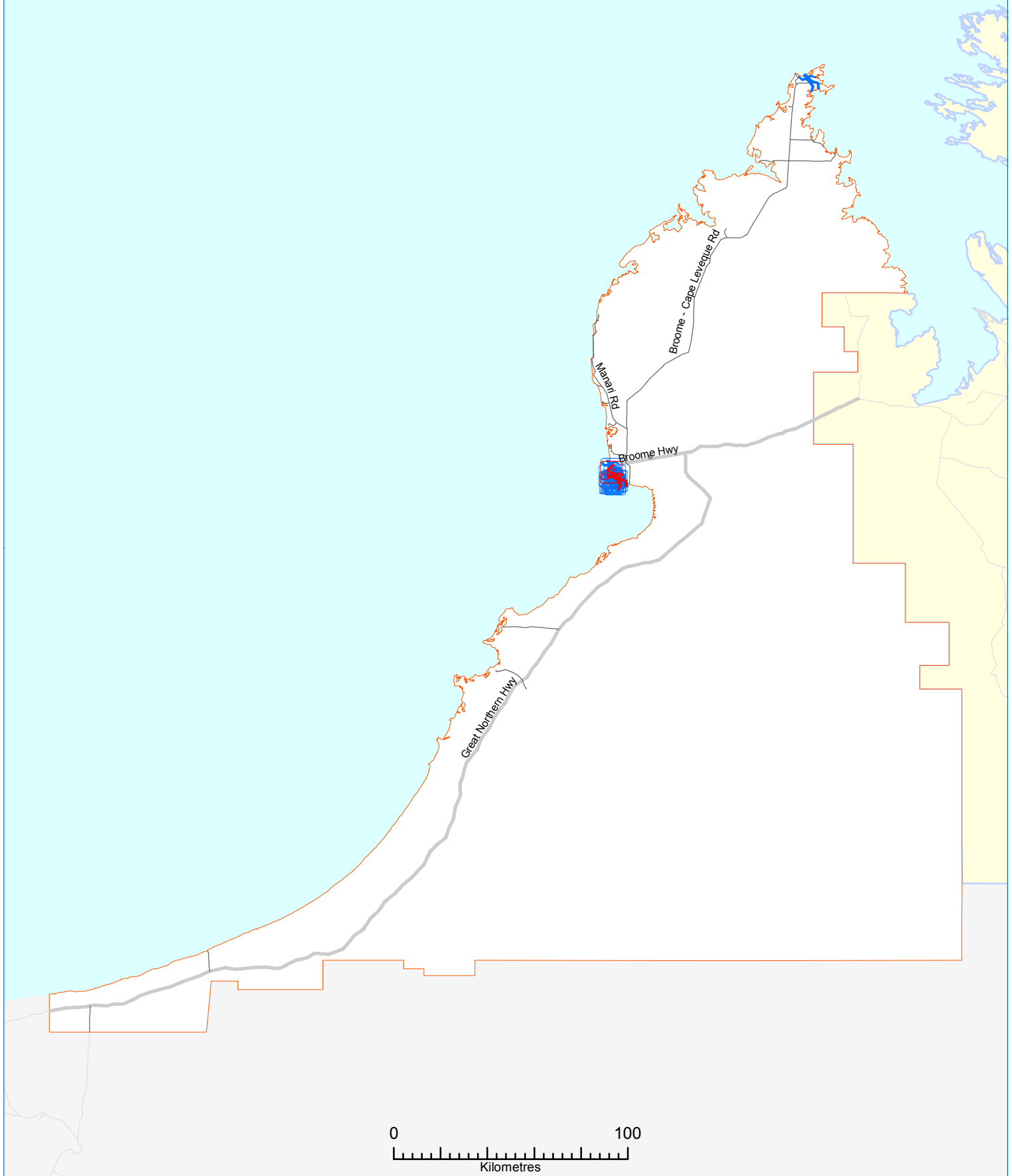
WALGA
WORKING FOR LOCAL GOVERNMENT

Prepared for WALGA
by

Urbsol 26



KSI 2008 - 2012 - Vulnerable Road User SHIRE OF BROOME



Legend

Vulnerable Road User 2008 - 2012

Fatal

- Motorcyclist
- Pedestrian

Hospital

- Bicyclist
- Motorcyclist
- Pedestrian

- Town
- Road Network
 - State Road
 - Local Road
 - - Miscellaneous Road

- LGA of Interest
- Region of Interest LGAs
- WA



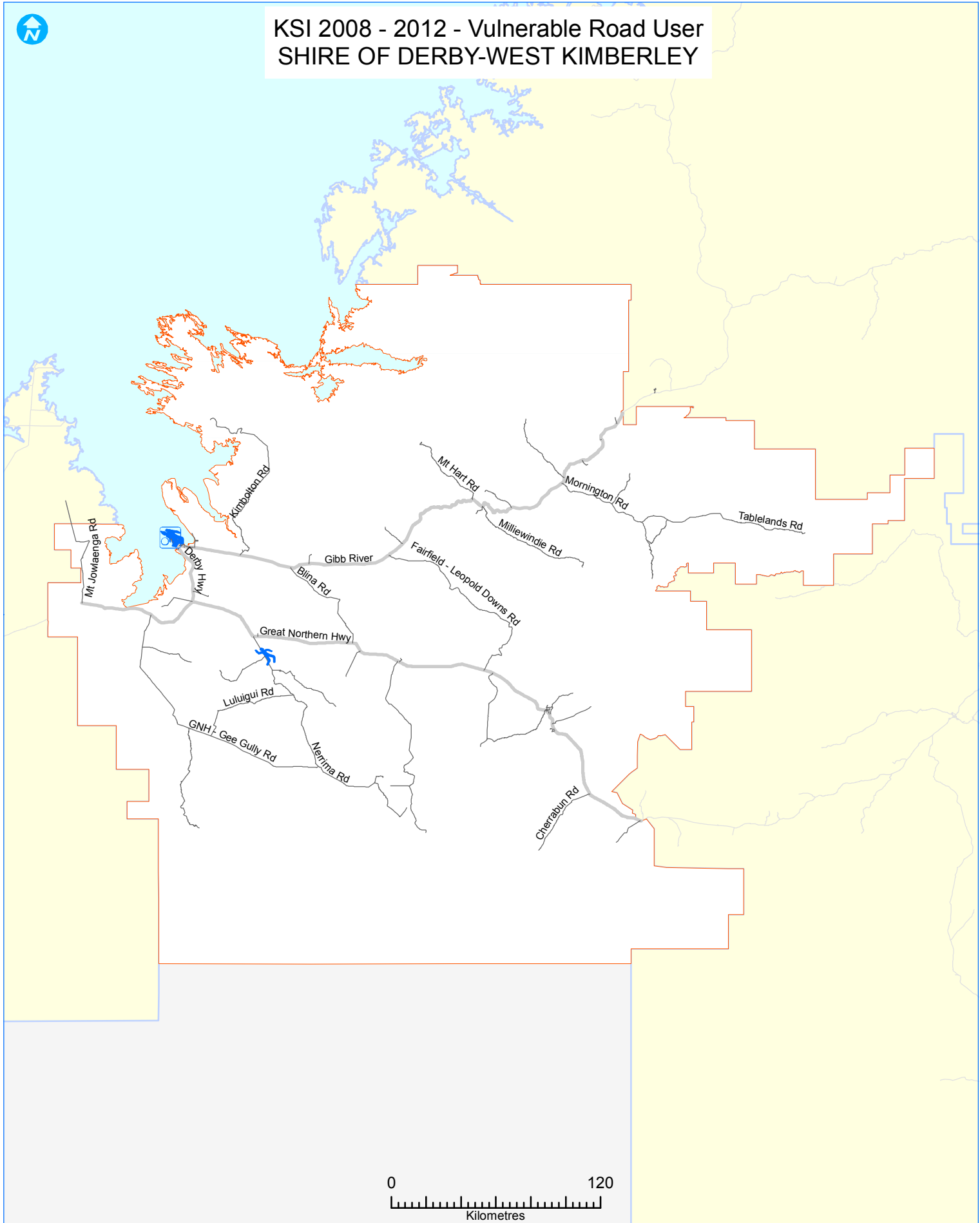
WALGA
WORKING FOR LOCAL GOVERNMENT

Prepared for WALGA
by

Urbsol





KSI 2008 - 2012 - Vulnerable Road User SHIRE OF DERBY-WEST KIMBERLEY






Legend

Vulnerable Road User 2008 - 2012




Fatal

-  Motorcyclist
-  Pedestrian

Hospital

-  Bicyclist
-  Motorcyclist
-  Pedestrian

- Town
- Road Network
 - State Road
 - Local Road
 - - Miscellaneous Road

-  LGA of Interest
-  Region of Interest LGAs
-  WA



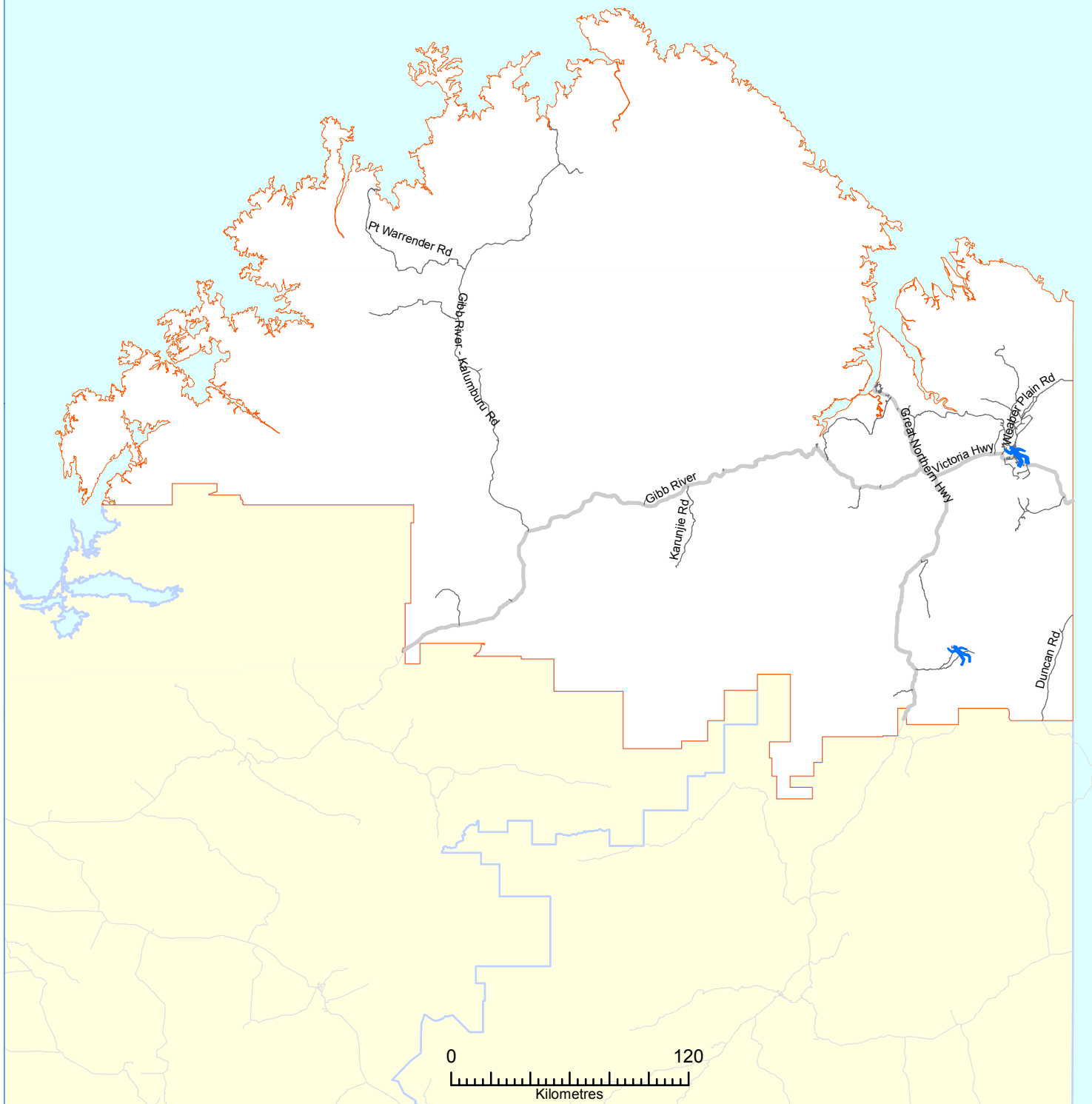
WORKING FOR LOCAL GOVERNMENT

Prepared for WALGA
by

Urbsol 28





KSI 2008 - 2012 - Vulnerable Road User SHIRE OF WYNDHAM-EAST KIMBERLEY






Legend

Vulnerable Road User 2008 - 2012




Fatal

-  Motorcyclist
-  Pedestrian

Hospital

-  Bicyclist
-  Motorcyclist
-  Pedestrian

- Town
- Road Network
 - State Road
 - Local Road
 - - Miscellaneous Road

-  LGA of Interest
-  Region of Interest LGAs
-  WA



WALGA
WORKING FOR LOCAL GOVERNMENT

Prepared for WALGA
by

Urbsol