

Road Safety Performance Local Government Roads 2013-2017

June
2020

Kimberley Region

Road Network

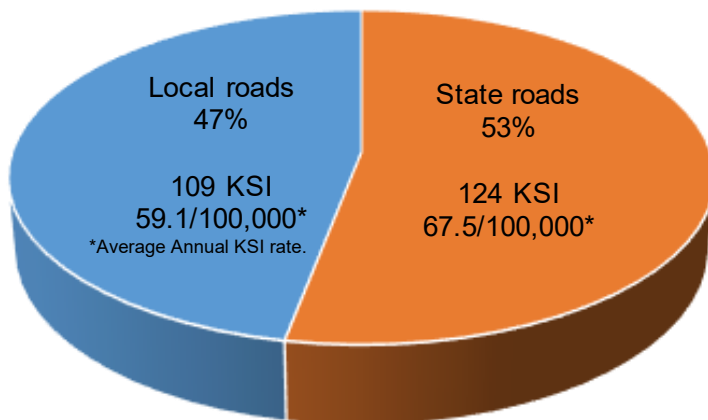
	Length		Travel / Use	
	km	%	MVKT ¹	%
State Roads	2,243 km	31.8%	312 MVKT ¹	65.4%
Local Roads	4,813 km	68.2%	165 MVKT ¹	34.5%

¹ MKVT data from ABS via MRWA and is for 2018.

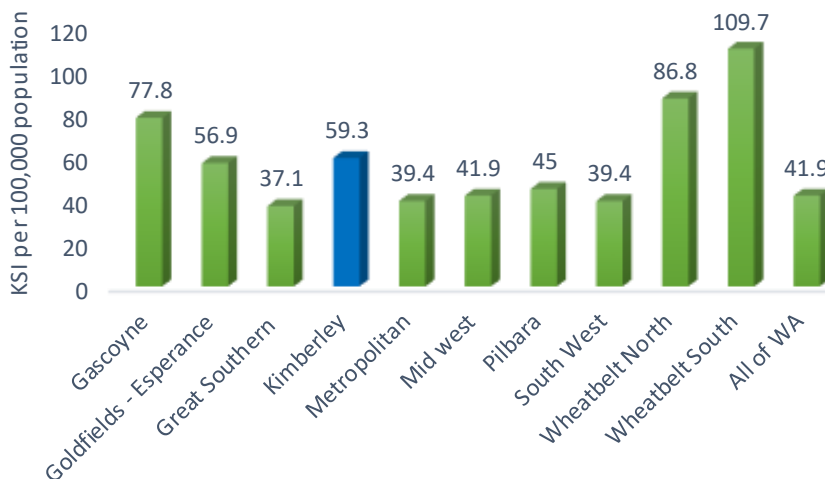
14 
Killed (Local roads)

95 
Seriously injured (Local roads)

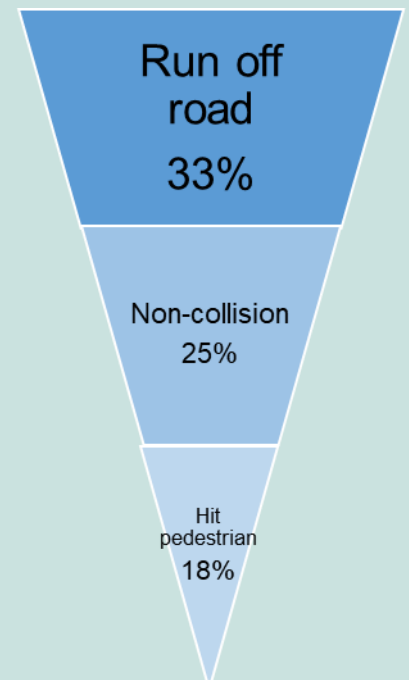
Killed and Seriously Injured



Average Annual KSI Rate by Region



Priority Treatment Areas



www.roadwise.asn.au



Killed and Seriously Injured by LGA

LGA	Killed	Seriously Injured	KSI
Broome	5	43	48
Derby - West Kimberley	3	19	22
Halls Creek	5	17	22
Wyndham - East Kimberley	1	16	17
Total	14	95	109

Crash Type

Crash Type	KSI	% KSI Crashes
Non-collision	27	24.7%
Hit Pedestrian	20	18.3%
Off Carriageway. Non-collision	19	17.4%
Off Carriageway. Hit object	17	15.6%
Other	9	8.3%
Right Angle	9	8.3%
Head On	2	1.8%
Hit Object	2	1.8%
Right Turn Thru	2	1.8%
Rear End	1	0.9%
Sideswipe	1	0.9%
Total	109	99.87%