



Road Safety Performance Local Government Roads 2014-2018

February
2021

Wheatbelt South Region

Road Network

	Length		Travel / Use	
State Roads	3,476 km ¹	20%	402 MVKT ²	81%
Local Roads	17,037 km	80%	94 MVKT ²	19%

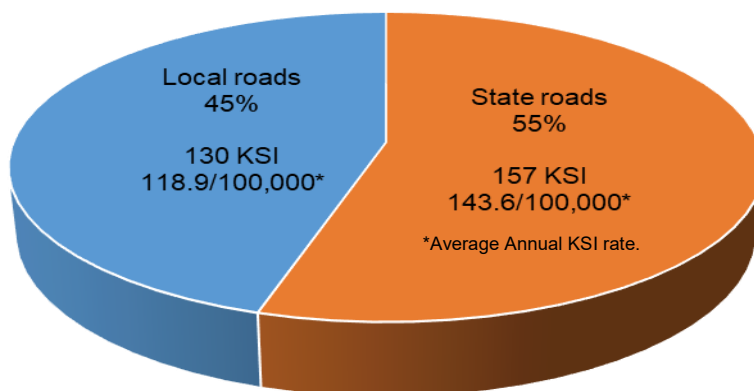
¹ State Roads Length is for the Wheatbelt MRWA region

² MKVT data from ABS via MRWA and is for 2020. Originally cited by the Road Safety Commission.

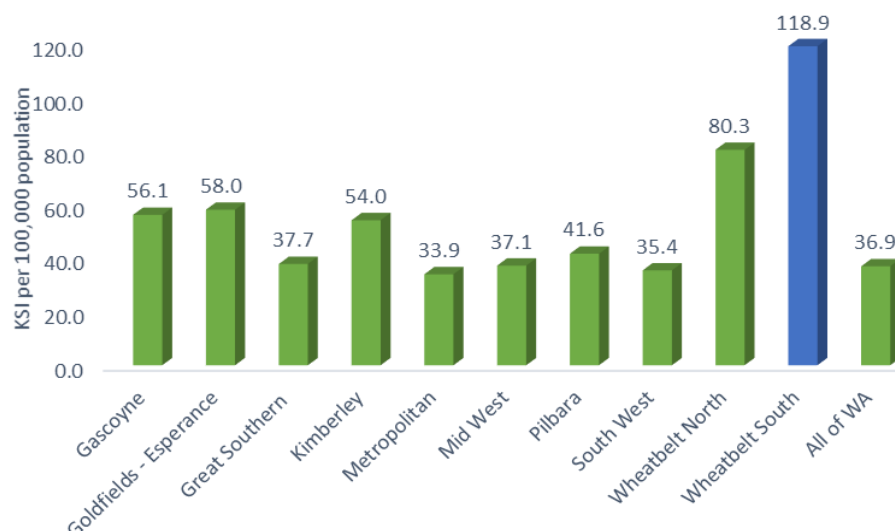
28 
Killed (Local roads)

102 
Seriously injured (Local roads)

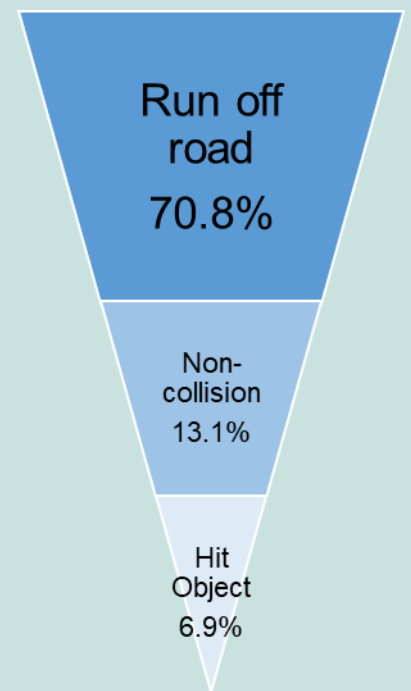
Killed and Seriously Injured



Average Annual KSI Rate by Region



Priority Treatment Areas



RoadWise



WALGA

www.roadwise.asn.au

Killed and Seriously Injured by LGA

LGA	Killed	Seriously Injured	KSI
Beverley	1	12	13
Brookton	1	2	3
Bruce Rock	6	3	9
Corrigin	2	9	11
Cuballing	1	10	11
Dumbleyung	2	0	2
Kondinin	2	8	10
Kulin	0	2	2
Lake Grace	2	8	10
Narembeen	0	7	7
Narrogin	3	10	13
Pingelly	1	3	4
Quairading	4	3	7
Wagin	0	2	2
Wandering	0	6	6
West Arthur	2	4	6
Wickepin	1	9	10
Williams	0	4	4
Total	28	102	130

Crash Type

Crash Type ²	KSI	% KSI Crashes
Off Carriageway, Hit object	79	60.8%
Non-collision	17	13.1%
Off Carriageway, Non-collision	13	10.0%
Hit Object	9	6.9%
Head On	3	2.3%
Other	2	1.5%
Rear End	2	1.5%
Right Angle	2	1.5%
Right Turn Thru	2	1.5%
Sideswipe	1	0.8%
Total	130	100%