



Road Safety Performance Local Government Roads 2013-2017

June
2020

Gascoyne Region

Road Network

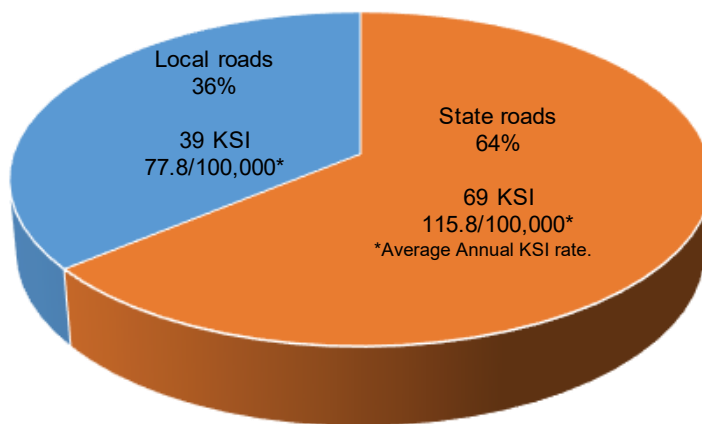
	Length		Travel / Use	
	km	%	MVKT ¹	%
State Roads	1,007 km	19.1%	828 MVKT ¹	74.4%
Local Roads	4,263 km	80.9%	283 MVKT ¹	25.6%

¹ MVKT = Million Vehicle Kilometres travelled is for Mid West – Gascoyne MRWA region

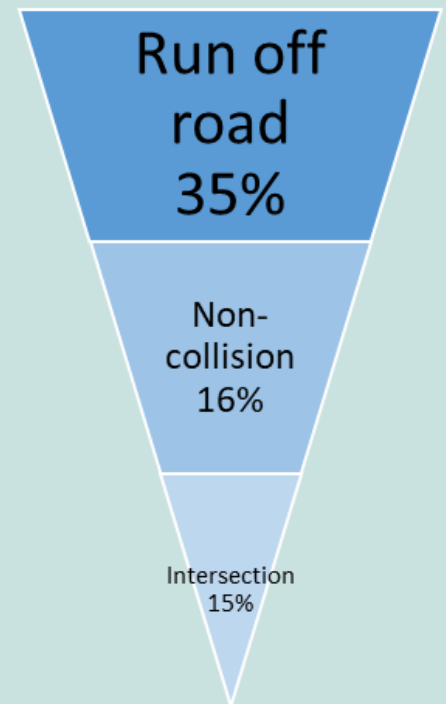
4 
Killed (Local roads)

35 
Seriously injured (Local roads)

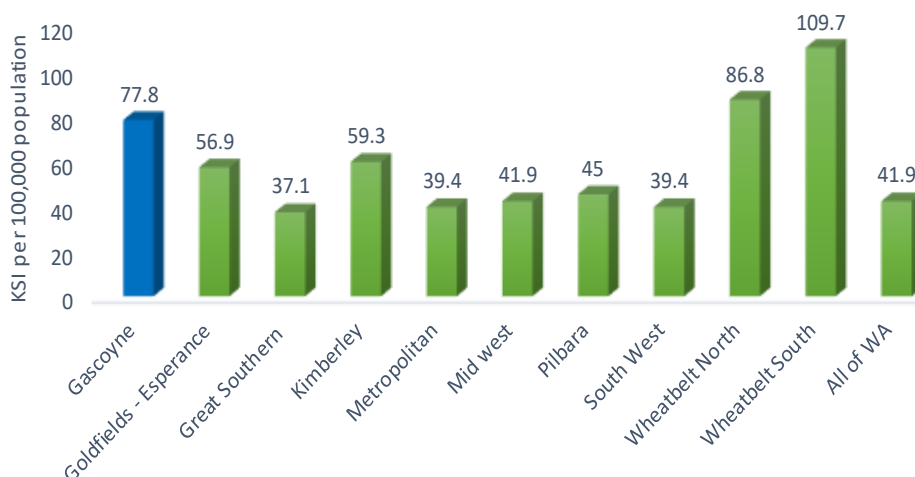
Killed and Seriously Injured



Priority Treatment Areas



Average Annual KSI Rate by Region



RoadWise



WALGA

www.roadwise.asn.au

Killed and Seriously Injured by LGA

LGA	Killed	Seriously injured	KSI
Carnarvon	4	19	23
Upper Gascoyne	0	7	7
Shark Bay	0	4	4
Exmouth	0	5	5
Total	4	35	39

Crash Type

Crash Type ²	KSI	% KSI Crashes
Off Carriageway. Hit object	30	19.7%
Non-collision	25	16.4%
Off Carriageway. Non-collision	23	15.1%
Right Angle	16	10.5%
Hit Pedestrian	13	8.6%
Other	11	7.2%
Rear End	8	5.3%
Hit Object	7	4.6%
Right Turn Thru	7	4.6%
Head On	6	3.9%
Hit Animal	5	3.3%
Sideswipe	1	0.7%
Total	152	99.9%

² Crash types include crashes in both the Gascoyne and Mid West regions, combined.