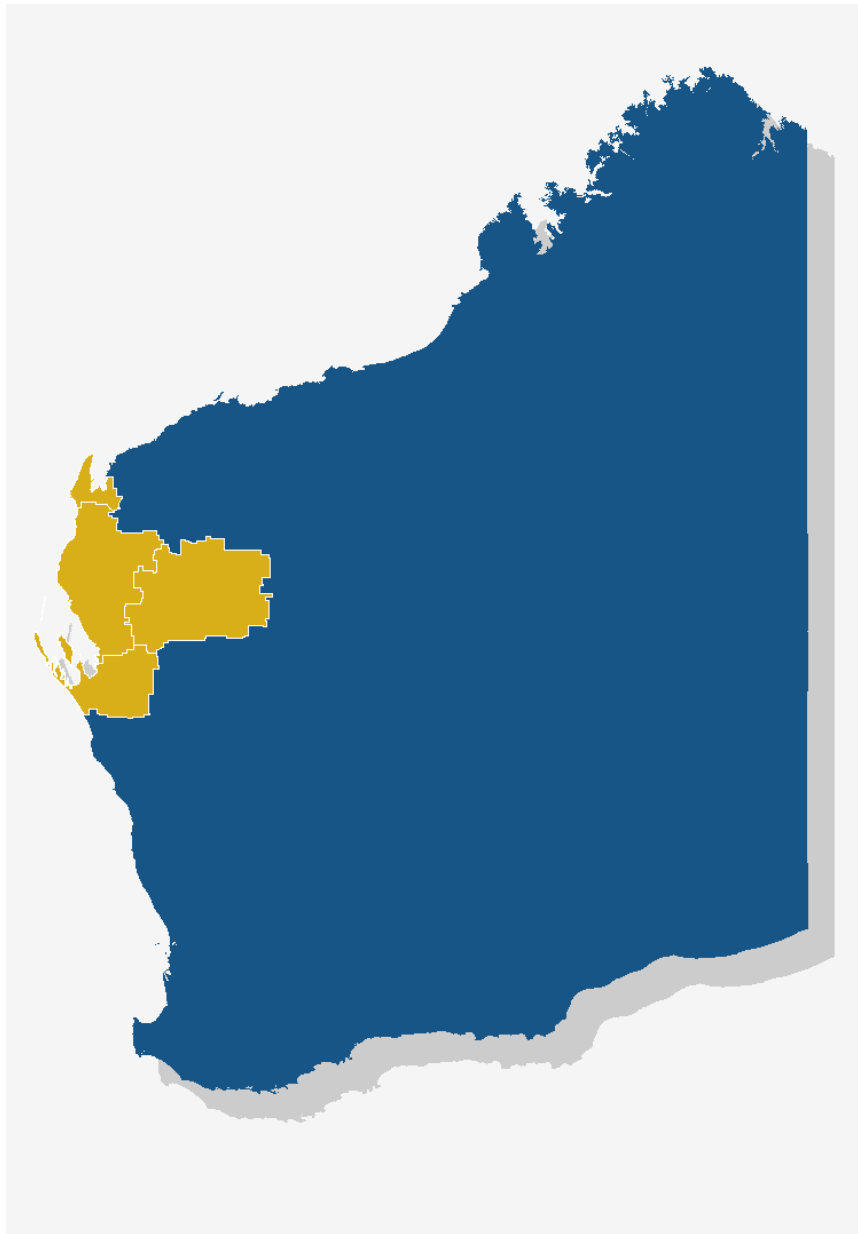


# Local Road Crash Map Book 2012

## GASCOYNE REGION



Report prepared by

**Urbsol**  
Transportation - Simulation - Solutions

## **INTRODUCTION**

This Local Road Crash Map Book 2012 is a series of maps identifying locations of serious crashes on the local road network from 2008 to 2012. Its aim is to guide Local Government decision-making regarding Safe System improvements to local roads; and monitor performance of the local road network.

The Crash Map Book focuses only on serious crashes on local roads. A “serious crash” is defined as a road crash that resulted in at least one person being fatally injured or seriously injured. A “fatal injury” is defined as a person who was killed immediately or died within 30 days of a road crash and as a result of the crash. A “serious injury” is defined as a person admitted to hospital as a result of a road crash and who does not die from injuries sustained within 30 days of the crash.

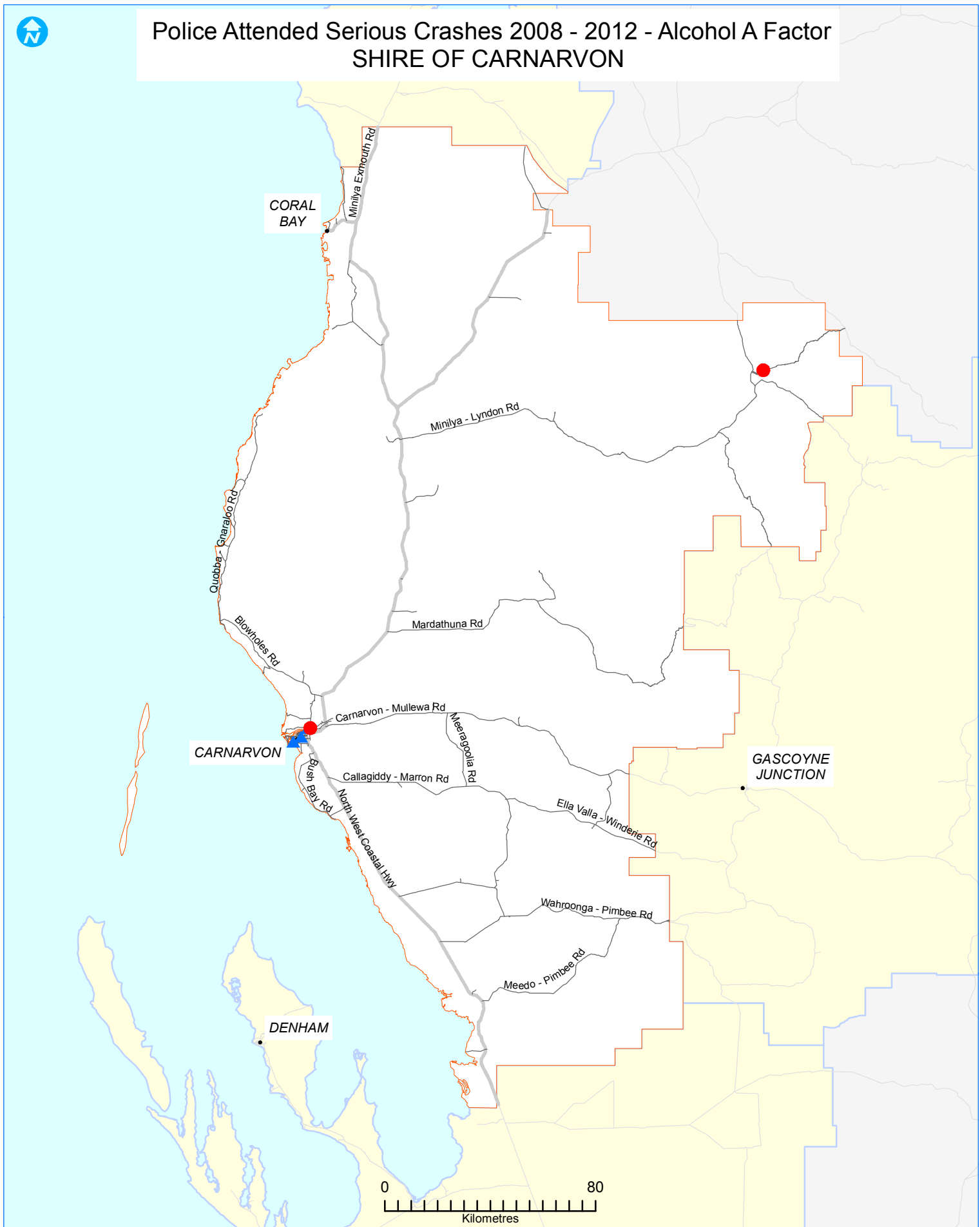
This Crash Map Book should be read in conjunction with the Local Road Crash Report 2012 for the relevant Region.

## Table of Contents

Map Name	Page
<i>Police Attended Serious Crashes 2008- 2012 - Alcohol A Factor</i>	
SHIRE OF CARNARVON	1
SHIRE OF SHARK BAY	2
<i>Police Attended Serious Crashes 2008-12 - Road User Behaviour</i>	
SHIRE OF CARNARVON	3
SHIRE OF SHARK BAY	4
SHIRE OF UPPER GASCOYNE	5
<i>Police Attended Serious Crashes 2008-12 - Inattention A Factor</i>	
SHIRE OF CARNARVON	6
<i>Serious Crashes 2008-12 - Crash Nature</i>	
SHIRE OF CARNARVON	7
SHIRE OF EXMOUTH	8
SHIRE OF SHARK BAY	9
SHIRE OF UPPER GASCOYNE	10
<i>Police Attended Serious Crashes 2008-12 - No Seatbelt Worn A Factor</i>	
SHIRE OF CARNARVON	11
SHIRE OF SHARK BAY	12
SHIRE OF UPPER GASCOYNE	13
<i>Police Attended Serious Crashes 2008-12 - Speed A Factor</i>	
SHIRE OF CARNARVON	14
SHIRE OF SHARK BAY	15
SHIRE OF UPPER GASCOYNE	16
<i>KSI 2008-12 - Vehicle Type</i>	
SHIRE OF CARNARVON	17
SHIRE OF EXMOUTH	18
SHIRE OF SHARK BAY	19
SHIRE OF UPPER GASCOYNE	20
<i>KSI 2008-12 - Vulnerable Road User</i>	
SHIRE OF CARNARVON	21
SHIRE OF EXMOUTH	22
SHIRE OF UPPER GASCOYNE	23



# Police Attended Serious Crashes 2008 - 2012 - Alcohol A Factor SHIRE OF CARNARVON



## Legend

### Alcohol 2008 - 2012 Crashes

- Fatal
- ▲ Hospital

### Town

- Town
- State Road
- Local Road
- - Miscellaneous Road

### LGA of Interest

- Region of Interest LGAs
- WA



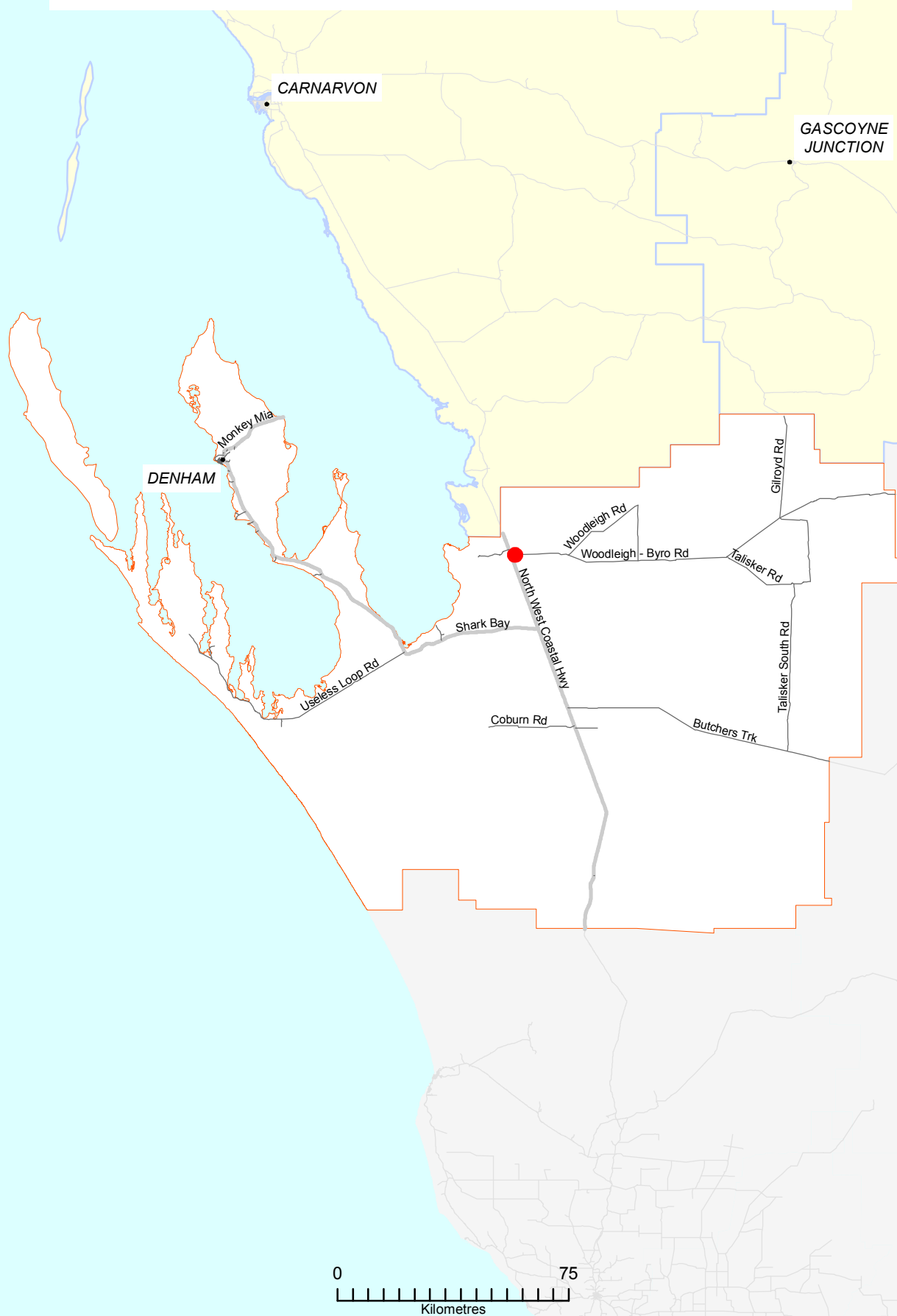
WORKING FOR LOCAL GOVERNMENT

Prepared for WALGA  
by

Urbsol



# Police Attended Serious Crashes 2008 - 2012 - Alcohol A Factor SHIRE OF SHARK BAY



## Legend

### Alcohol 2008 - 2012 Crashes

- Fatal
- ▲ Hospital

### Town

- Town
- Road Network
  - State Road
  - Local Road
  - - Miscellaneous Road

### LGA of Interest

- Region of Interest LGAs
- WA



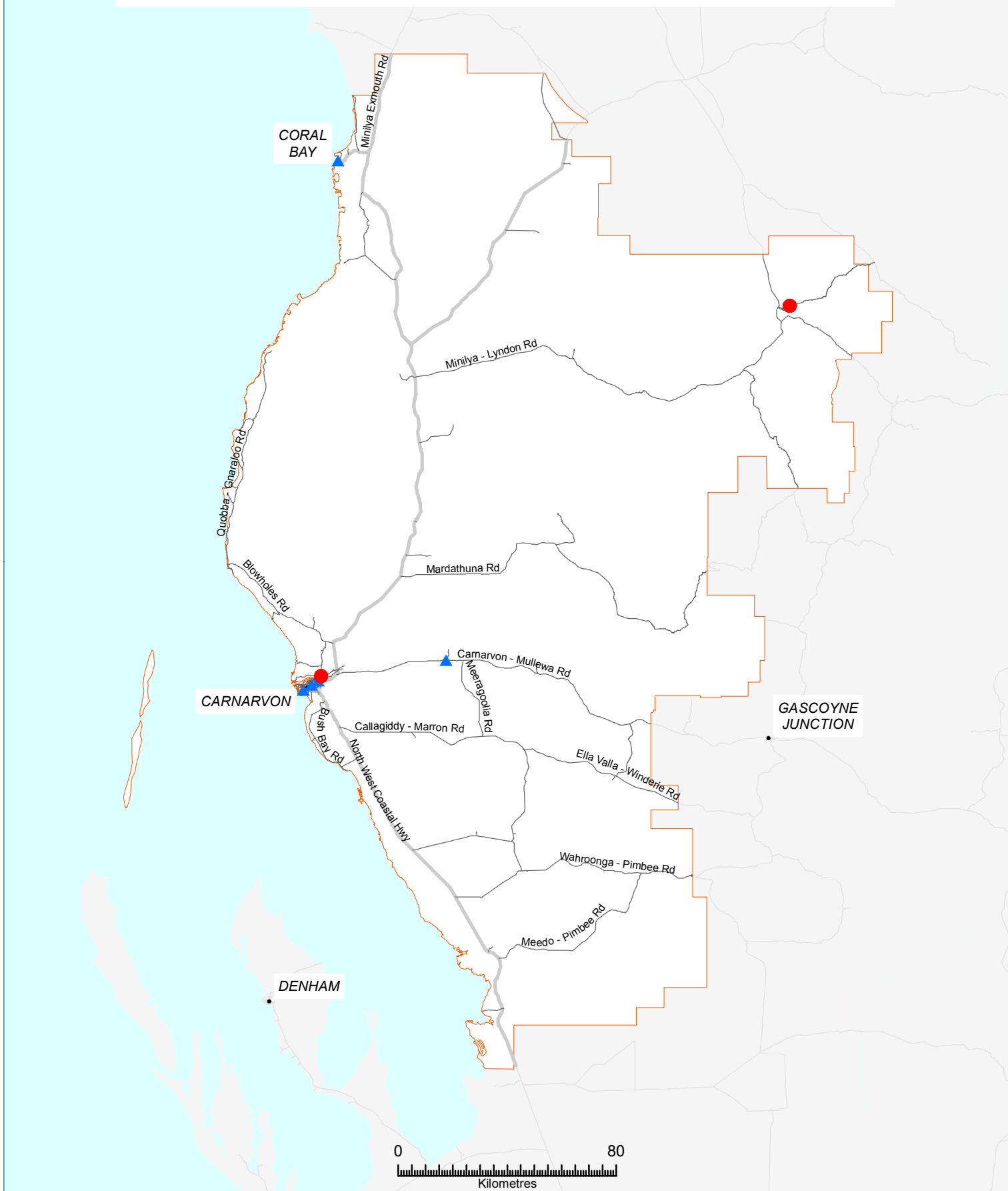
**WALGA**  
WORKING FOR LOCAL GOVERNMENT

Prepared for WALGA  
by

Urbsol



# Police Attended Serious Crashes 2008 - 2012 - Road User Behaviour SHIRE OF CARNARVON



## Legend

### Behaviour 2008 - 2012 Crashes

- Fatal
- ▲ Hospital

- Town
- Road Network
  - State Road
  - Local Road
  - Miscellaneous Road

- LGA of Interest
- Region of Interest LGAs
- WA



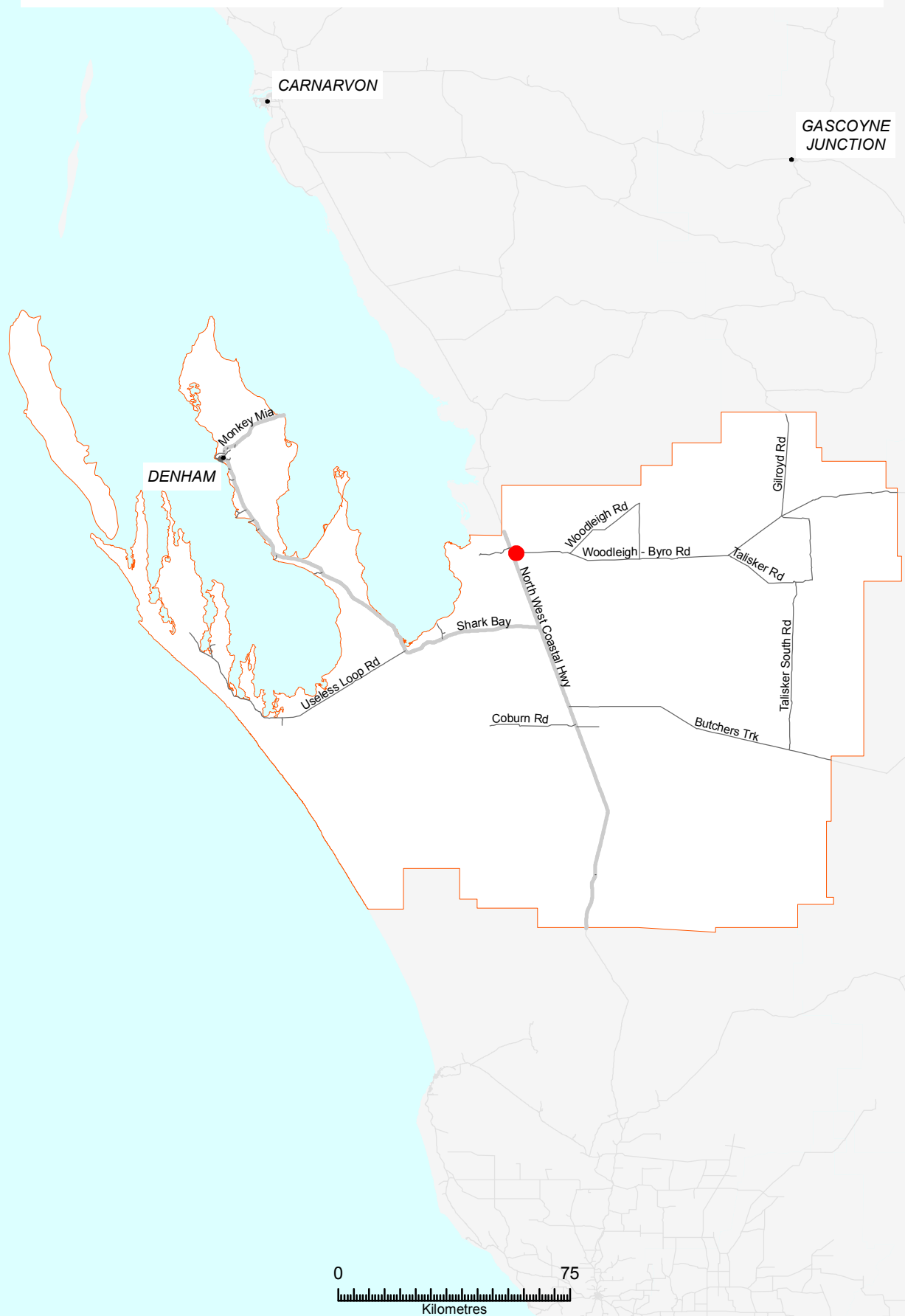
**WALGA**  
WORKING FOR LOCAL GOVERNMENT

Prepared for WALGA  
by

Urbsol



# Police Attended Serious Crashes 2008 - 2012 - Road User Behaviour SHIRE OF SHARK BAY



## Legend

### Behaviour 2008 - 2012 Crashes

- Fatal
- ▲ Hospital

- Town
- Road Network
  - State Road
  - Local Road
  - Miscellaneous Road

- LGA of Interest
- Region of Interest LGAs
- WA




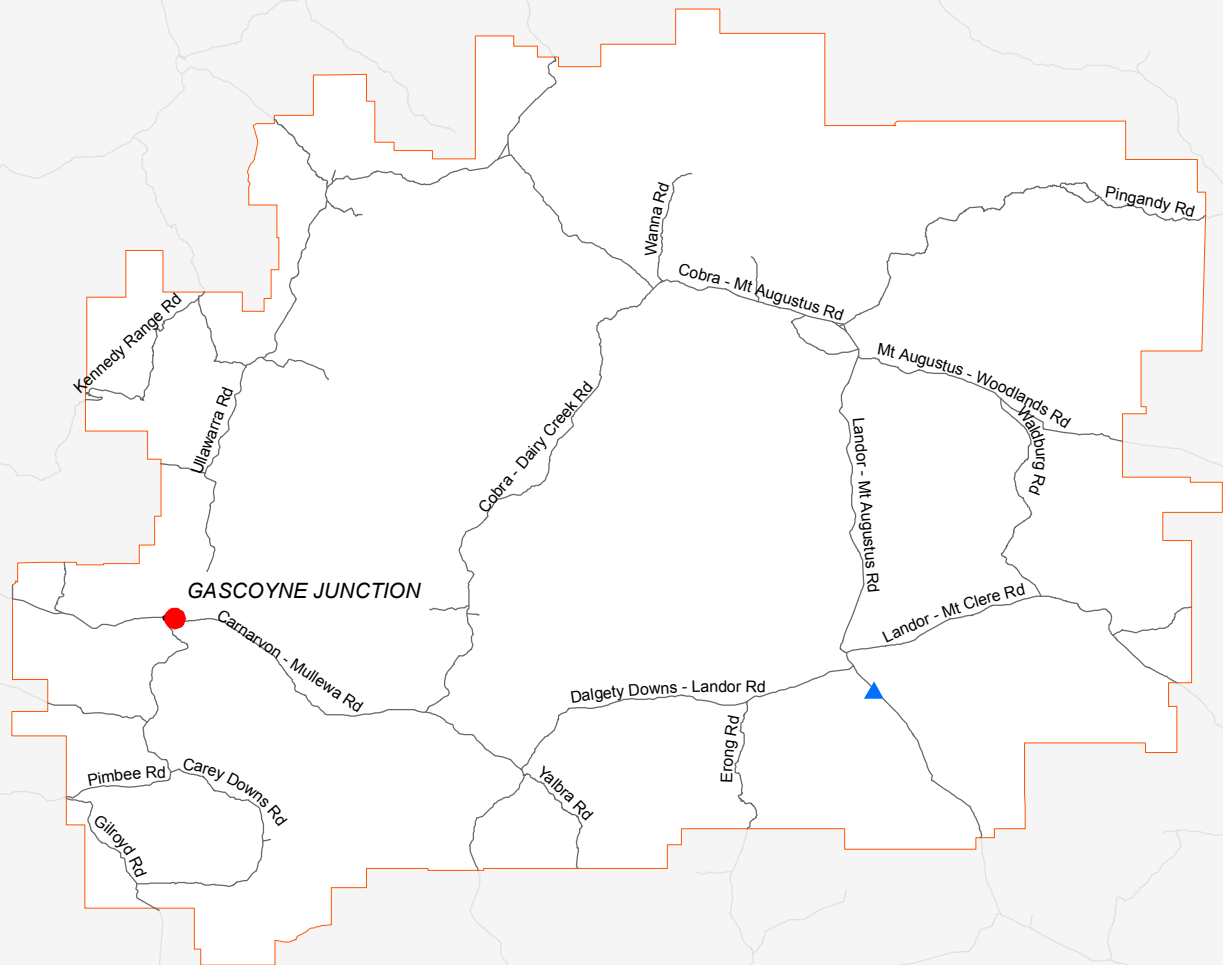
**WALGA**  
WORKING FOR LOCAL GOVERNMENT

Prepared for WALGA  
by

Urbsol



# Police Attended Serious Crashes 2008 - 2012 - Road User Behaviour SHIRE OF UPPER GASCOYNE



## Legend

### Behaviour 2008 - 2012 Crashes

- Fatal
- ▲ Hospital

- Town

### Road Network

- State Road
- Local Road
- Miscellaneous Road

- LGA of Interest

- Region of Interest LGAs

- WA



WORKING FOR LOCAL GOVERNMENT

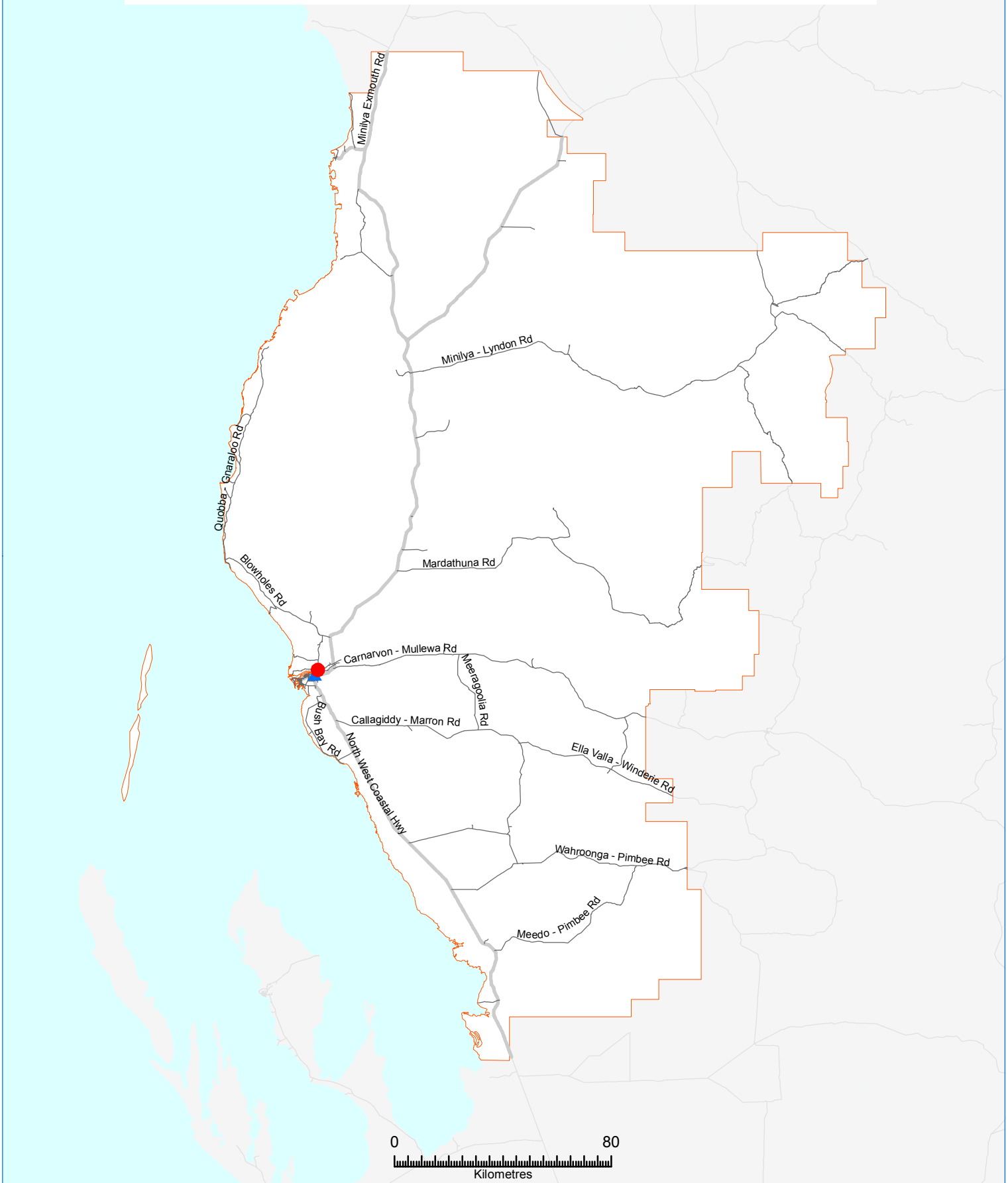
Prepared for WALGA  
by

Urbsol





# Police Attended Serious Crashes 2008 - 2012 - Inattention A Factor SHIRE OF CARNARVON



## Legend

Inattention 2008 - 2012 Crashes

- Fatal
- ▲ Hospital

• Town

Road Network

— State Road

— Local Road

- - Miscellaneous Road

□ LGA of Interest

□ Region of Interest LGAs

□ WA



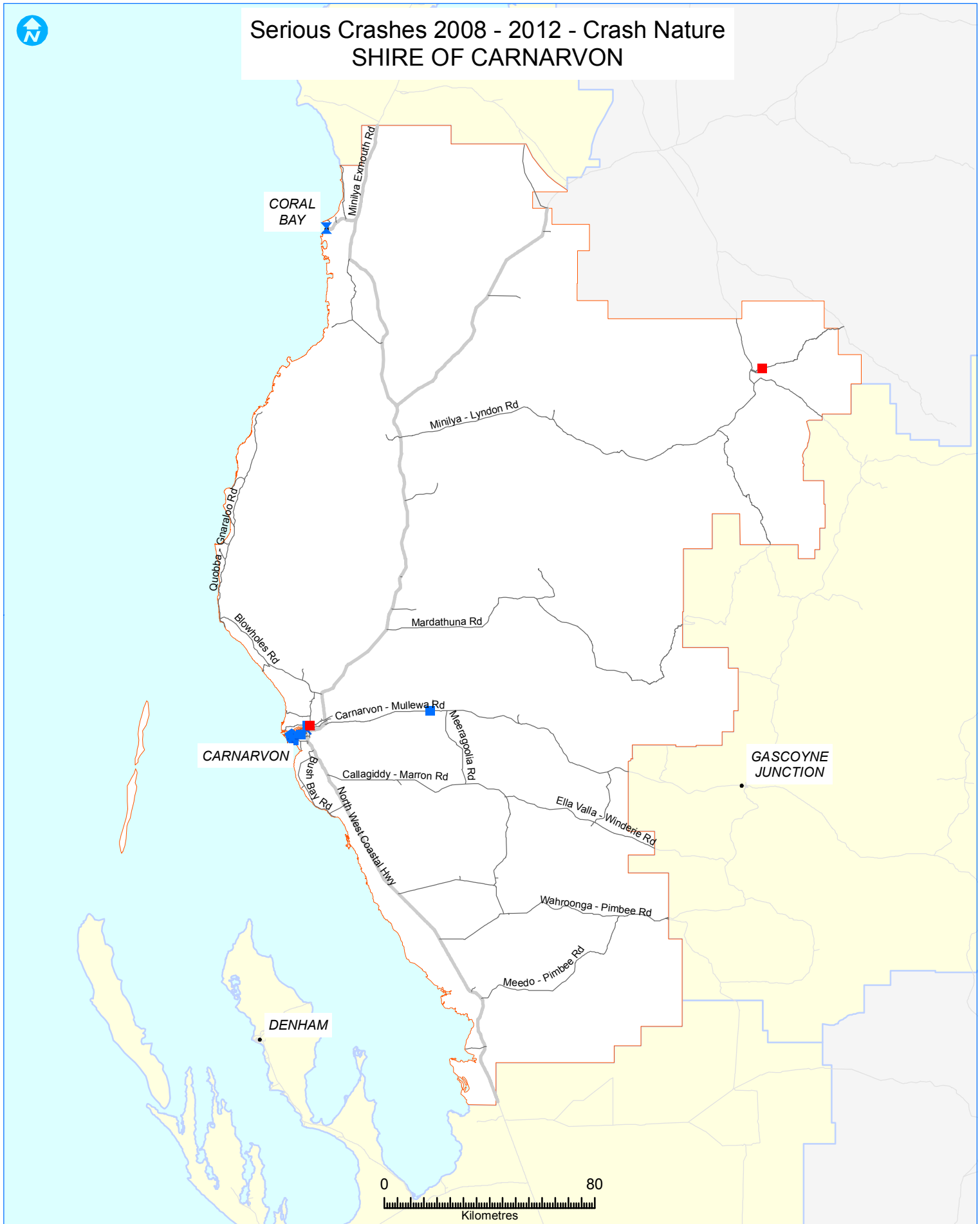
**WALGA**  
WORKING FOR LOCAL GOVERNMENT

Prepared for WALGA  
by

Urbsol



# Serious Crashes 2008 - 2012 - Crash Nature SHIRE OF CARNARVON



## Legend

### Crash Nature 2008 - 2012 Crashes NATURE, FATAL, HOSP

- Hit Object - Fatal
- ✕ Non Collision - Fatal

- ★ Hit Animal - Hospital
- Hit Object - Hospital
- ★ Hit Pedestrian - Hospital
- ✕ Non Collision - Hospital
- ◆ Rear End - Hospital
- + Right Angle - Hospital
- ➡ Right Turn Thru - Hospital
- Sideswipe Same Dirn - Hospital
- ✕ Single Veh Unknown - Hospital

- Town
- Road Network
  - State Road
  - Local Road
  - - Miscellaneous Road
- ▭ LGA of Interest
- ▭ Region of Interest LGAs

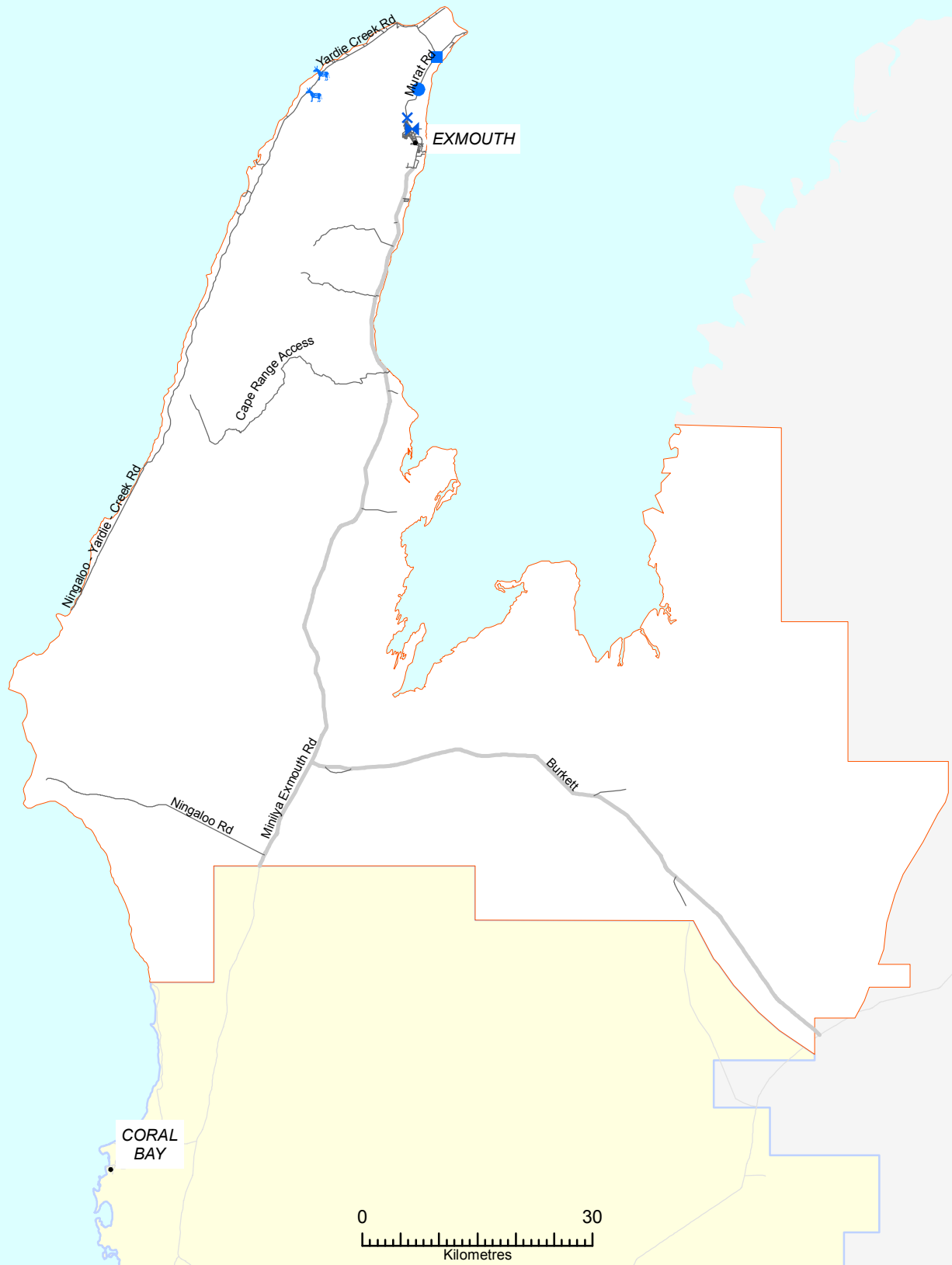


**WALGA**  
WORKING FOR LOCAL GOVERNMENT

Prepared for WALGA  
by  
**Urbsol**



# Serious Crashes 2008 - 2012 - Crash Nature SHIRE OF EXMOUTH



## Legend

### Crash Nature 2008 - 2012 Crashes NATURE, FATAL, HOSP

- Hit Object - Fatal
- ✗ Non Collision - Fatal

- 🐾 Hit Animal - Hospital
- Hit Object - Hospital
- ★ Hit Pedestrian - Hospital
- ✗ Non Collision - Hospital

- 🔵 Rear End - Hospital
- + Right Angle - Hospital
- ➡ Right Turn Thru - Hospital
- 🔵 Sideswipe Same Dirn - Hospital
- ✗ Single Veh Unknown - Hospital

- Town
- Road Network
  - State Road
  - Local Road
  - - Miscellaneous Road
- ▭ LGA of Interest
- ▭ Region of Interest LGAs



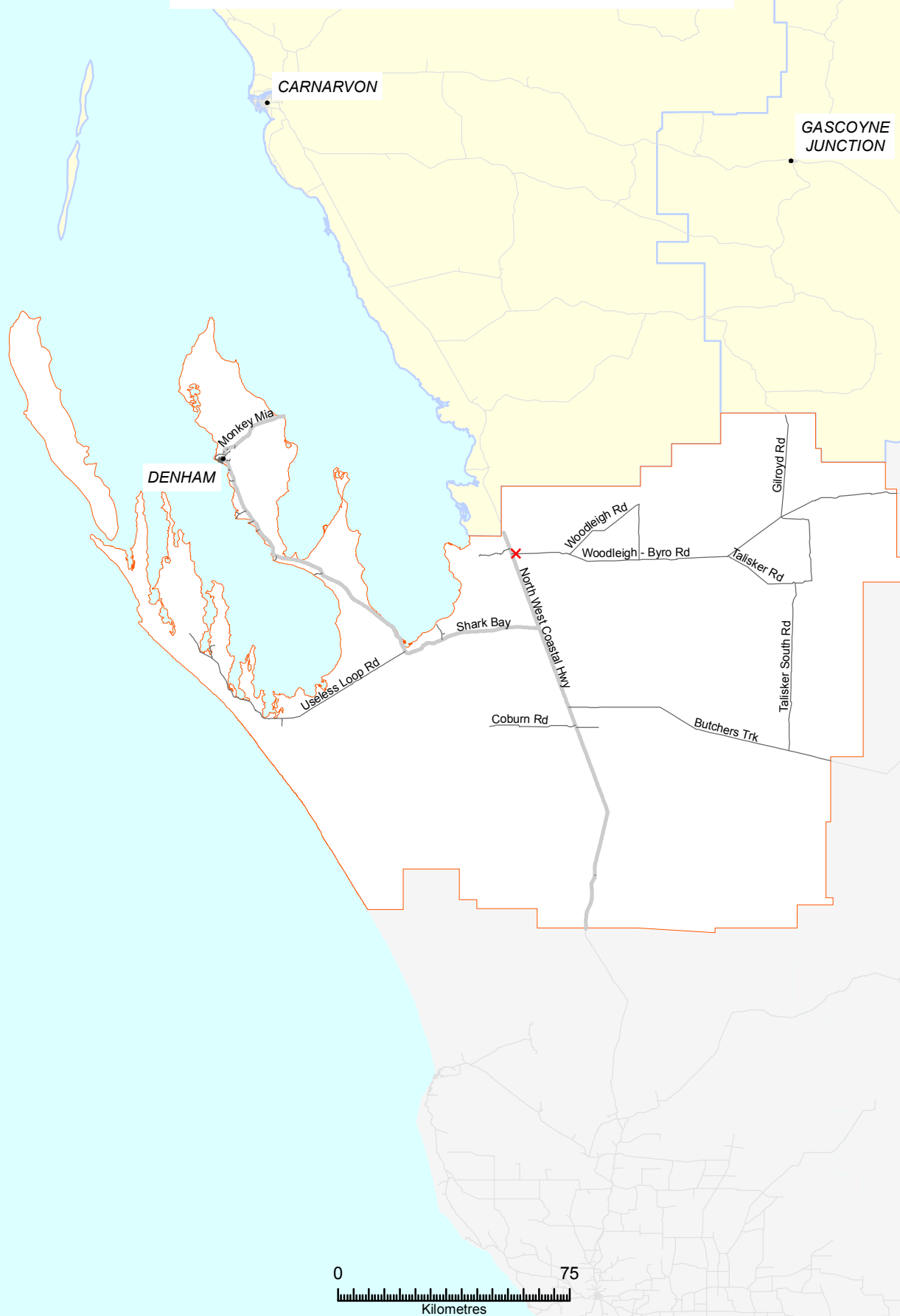
**WALGA**  
WORKING FOR LOCAL GOVERNMENT

Prepared for WALGA  
by

Urbsol



# Serious Crashes 2008 - 2012 - Crash Nature SHIRE OF SHARK BAY



## Legend

### Crash Nature 2008 - 2012 Crashes NATURE, FATAL, HOSP

- Hit Object - Fatal
- ✕ Non Collision - Fatal

- 🐾 Hit Animal - Hospital
- Hit Object - Hospital
- ★ Hit Pedestrian - Hospital
- ✕ Non Collision - Hospital

- 🚗 Rear End - Hospital
- + Right Angle - Hospital
- ➡ Right Turn Thru - Hospital
- 🚗 Sideswipe Same Dirn - Hospital
- ✕ Single Veh Unknown - Hospital

- Town
- Road Network
  - State Road
  - Local Road
  - - Miscellaneous Road
- ▭ LGA of Interest
- ▭ Region of Interest LGAs



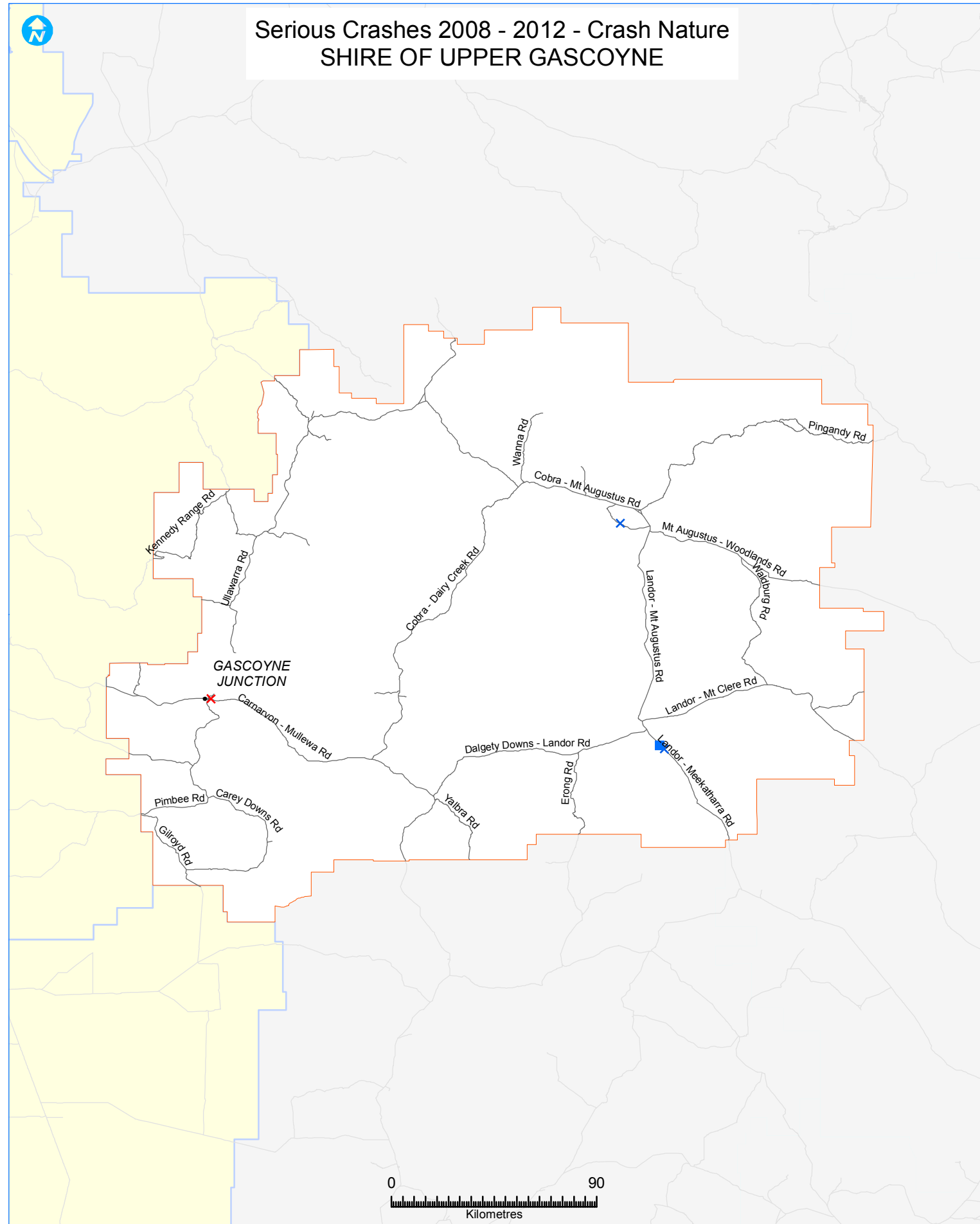
WORKING FOR LOCAL GOVERNMENT

Prepared for WALGA  
by

Urbsol



# Serious Crashes 2008 - 2012 - Crash Nature SHIRE OF UPPER GASCOYNE



## Legend

### Crash Nature 2008 - 2012 Crashes NATURE, FATAL, HOSP

- Hit Object - Fatal
- ✕ Non Collision - Fatal

- 🐾 Hit Animal - Hospital
- Hit Object - Hospital
- ★ Hit Pedestrian - Hospital
- ✕ Non Collision - Hospital

- ➡ Rear End - Hospital
- + Right Angle - Hospital
- ➡ Right Turn Thru - Hospital
- Sideswipe Same Dirn - Hospital
- ✕ Single Veh Unknown - Hospital

- Town
- Road Network
  - State Road
  - Local Road
  - - Miscellaneous Road
- ▭ LGA of Interest
- ▭ Region of Interest LGAs



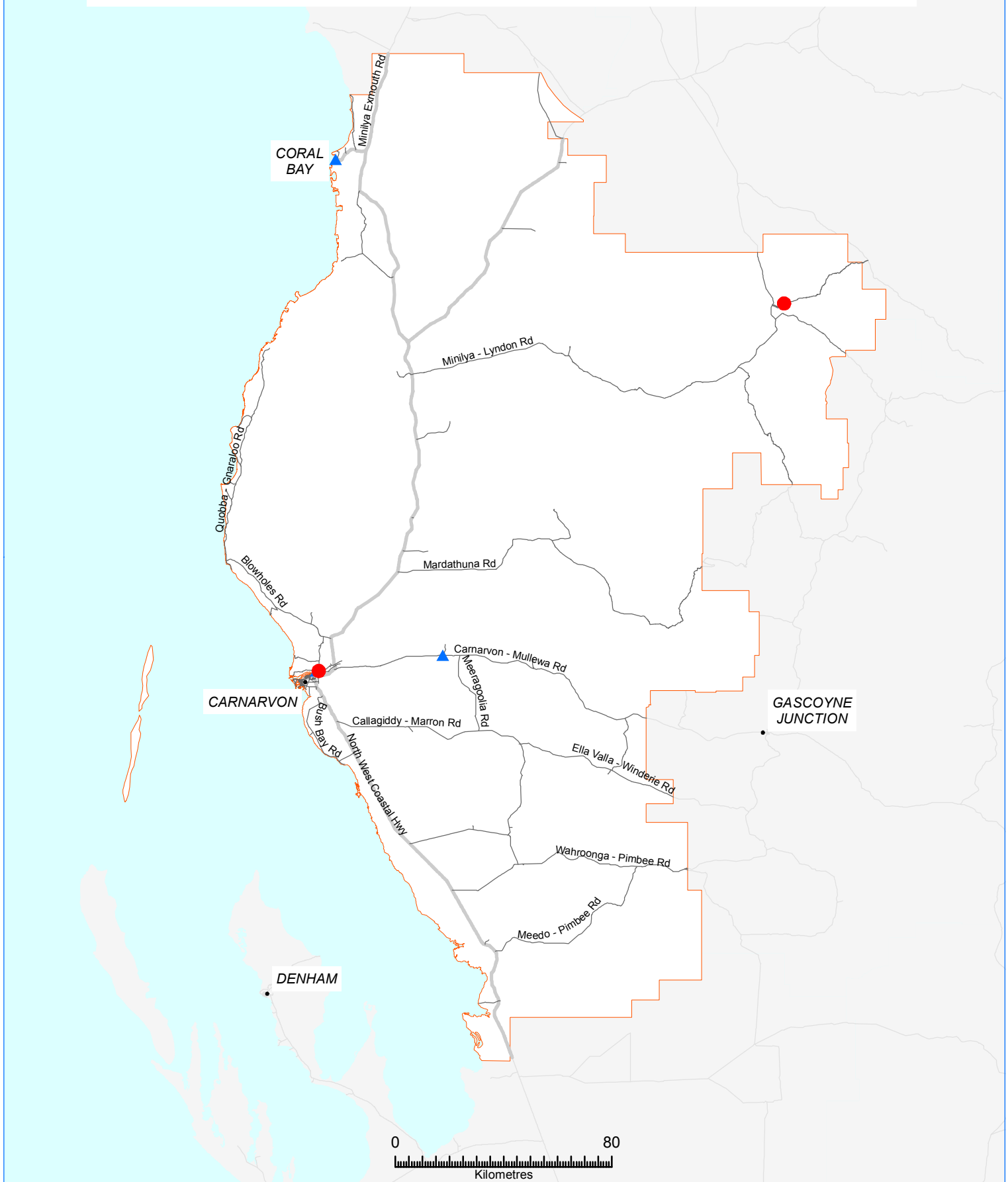
WORKING FOR LOCAL GOVERNMENT

Prepared for WALGA  
by

Urbsol



# Police Attended Serious Crashes 2008 - 2012 - No Seatbelt Worn A Factor SHIRE OF CARNARVON



## Legend

No Seatbelts 2008 - 2012 Crashes

- Fatal
- ▲ Hospital
- Town

Road Network

- State Road
- Local Road
- - Miscellaneous Road

□ LGA of Interest

- Region of Interest LGAs
- WA



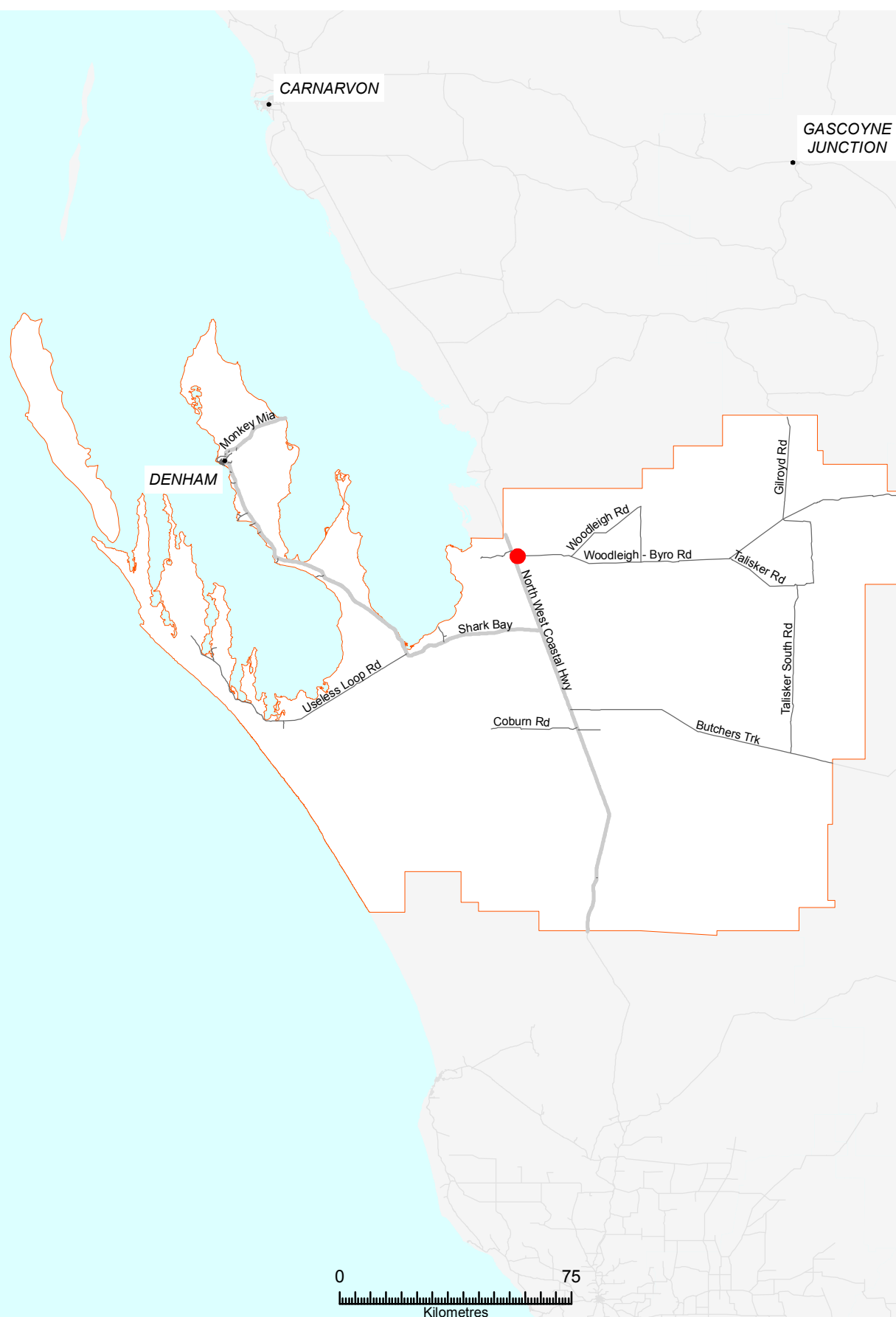
**WALGA**  
WORKING FOR LOCAL GOVERNMENT

Prepared for WALGA  
by

Urbsol



# Police Attended Serious Crashes 2008 - 2012 - No Seatbelt Worn A Factor SHIRE OF SHARK BAY



## Legend

No Seatbelts 2008 - 2012 Crashes

● Fatal

▲ Hospital

• Town

Road Network

— State Road

— Local Road

— Miscellaneous Road

□ LGA of Interest

□ Region of Interest LGAs

□ WA



**WALGA**

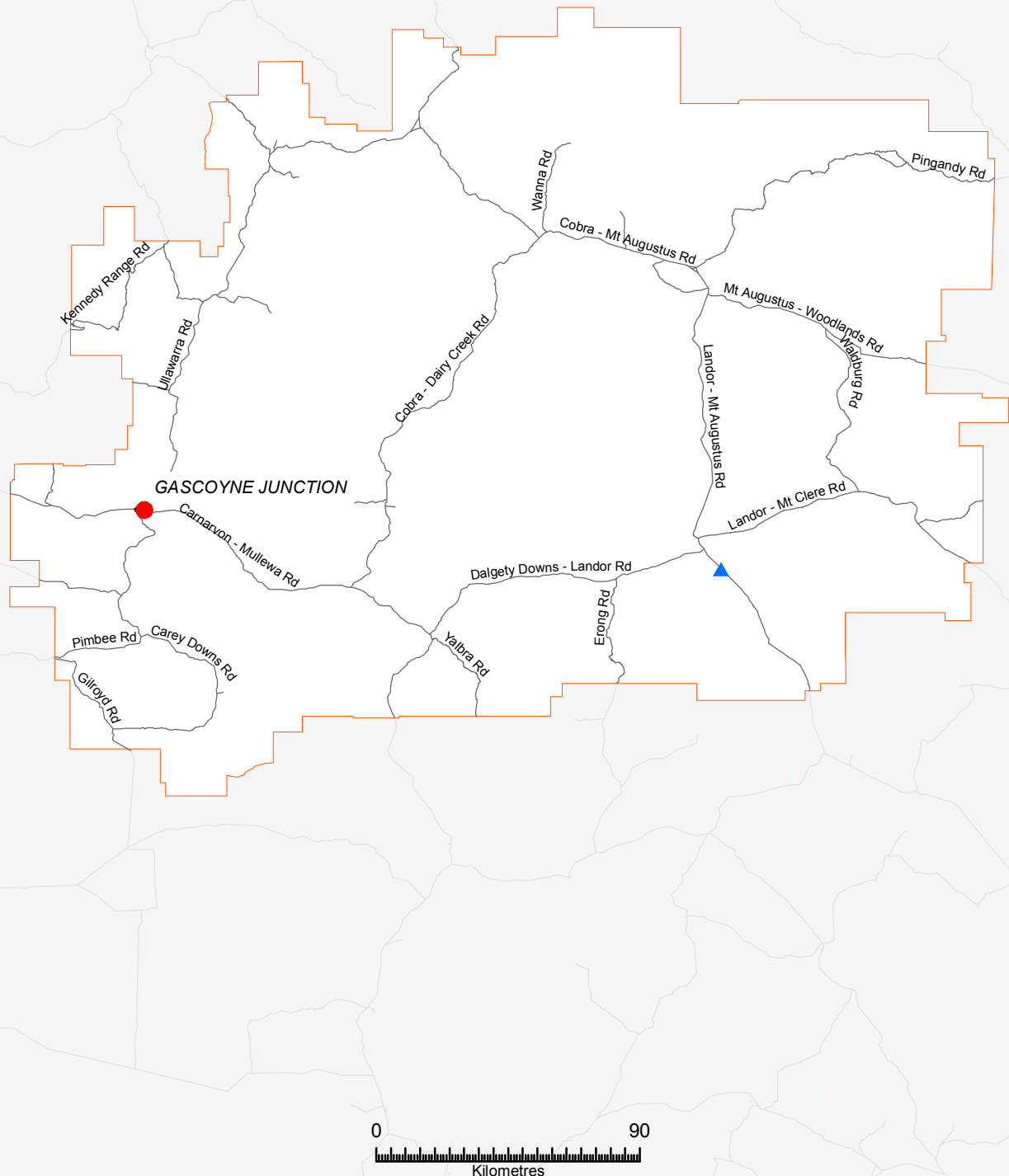
WORKING FOR LOCAL GOVERNMENT

Prepared for WALGA  
by

Urbsol



# Police Attended Serious Crashes 2008 - 2012 - No Seatbelt Worn A Factor SHIRE OF UPPER GASCOYNE



## Legend

No Seatbelts 2008 - 2012 Crashes

- Fatal
- ▲ Hospital
- Town

Road Network

- State Road
- Local Road
- Miscellaneous Road

LGA of Interest

- Region of Interest LGAs
- WA



**WALGA**  
WORKING FOR LOCAL GOVERNMENT

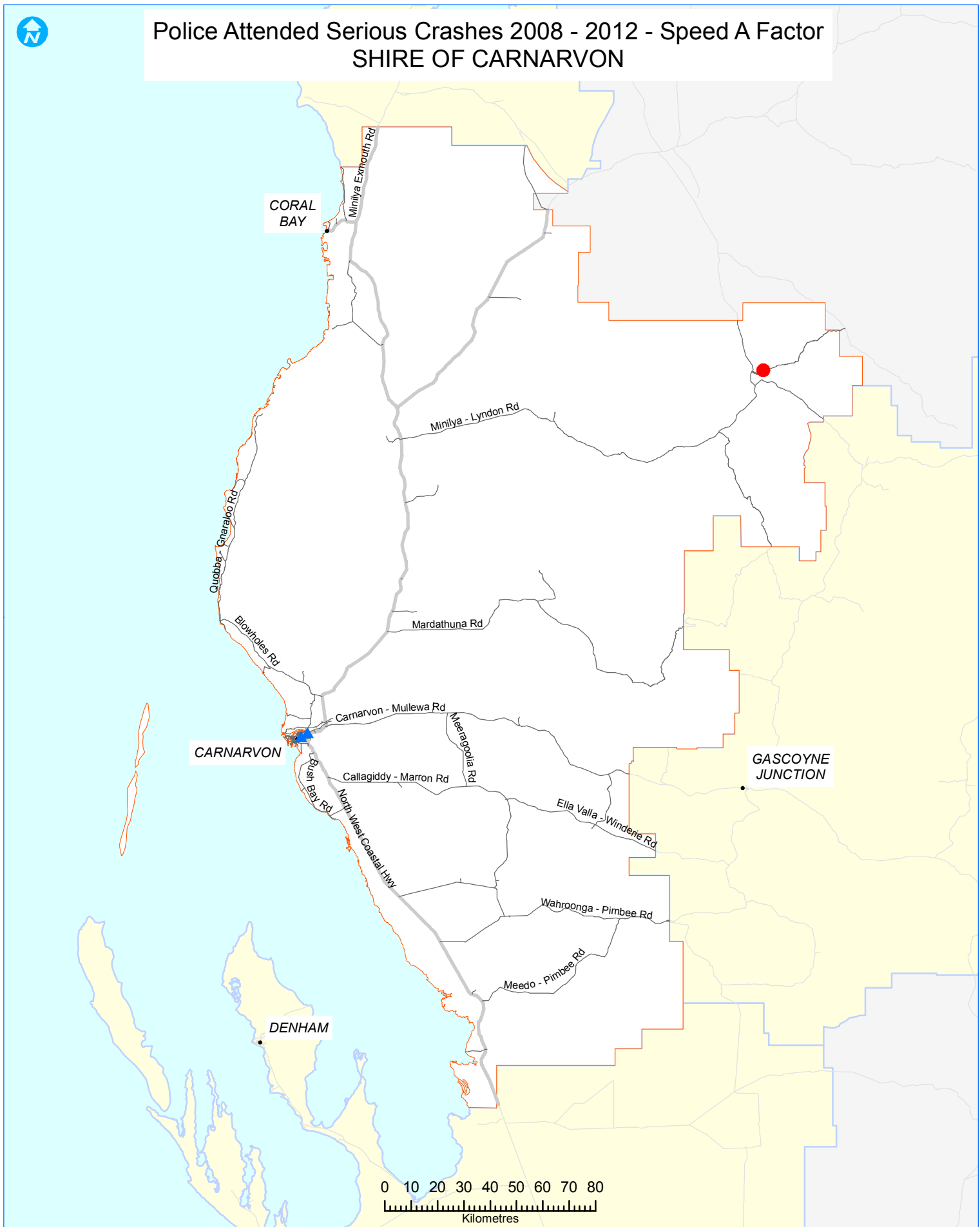
Prepared for WALGA  
by

Urbsol





# Police Attended Serious Crashes 2008 - 2012 - Speed A Factor SHIRE OF CARNARVON



## Legend

Speed 2008 - 2012 Crashes

- Fatal
- ▲ Hospital
- Town

Road Network

- State Road
- Local Road
- - Miscellaneous Road

□ LGA of Interest

- Region of Interest LGAs
- WA



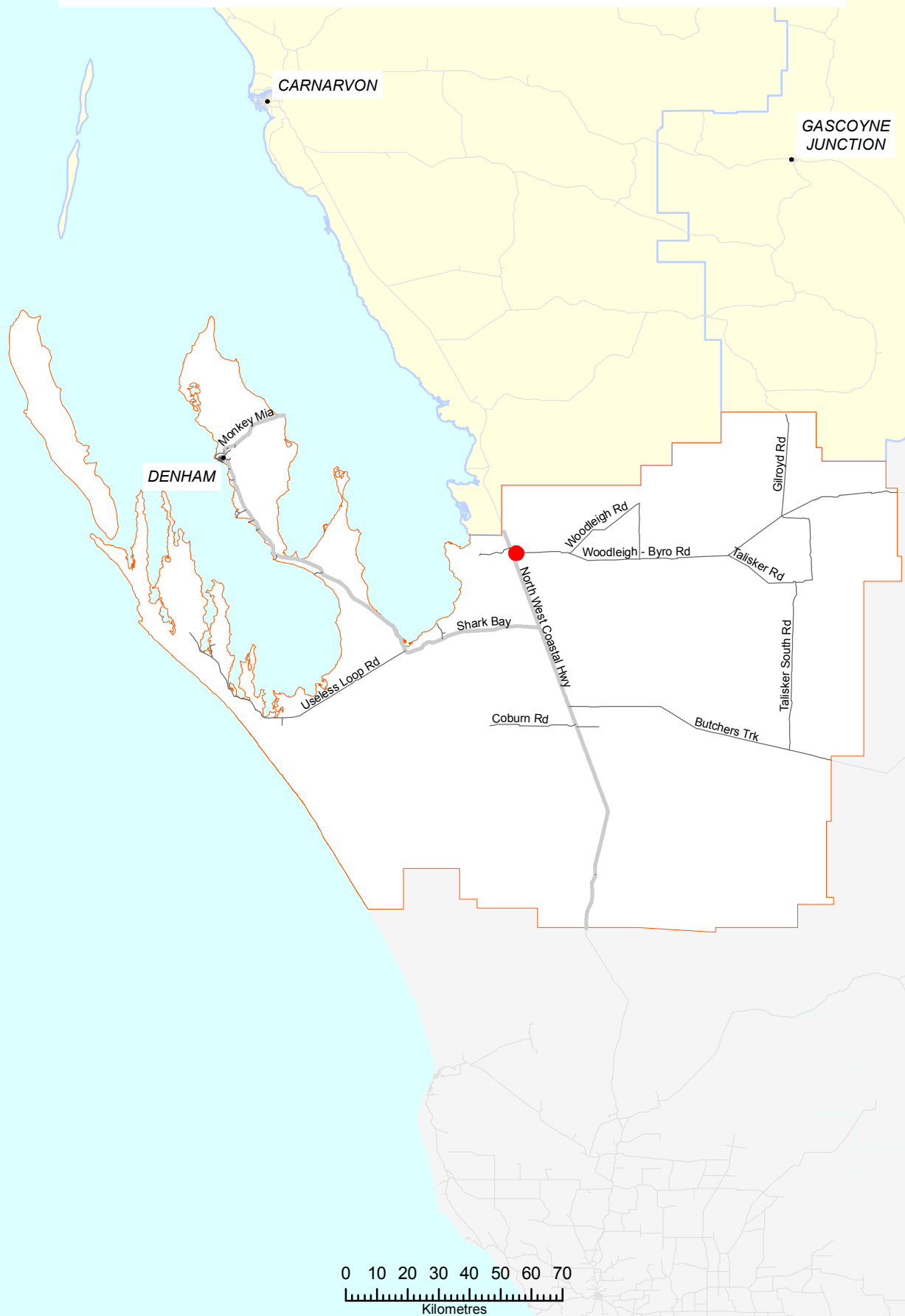
**WALGA**  
WORKING FOR LOCAL GOVERNMENT

Prepared for WALGA  
by

Urbsol



# Police Attended Serious Crashes 2008 - 2012 - Speed A Factor SHIRE OF SHARK BAY



## Legend

Speed 2008 - 2012 Crashes

- Fatal
- ▲ Hospital
- Town

Road Network

- State Road
- Local Road
- - Miscellaneous Road

□ LGA of Interest

- Region of Interest LGAs
- WA



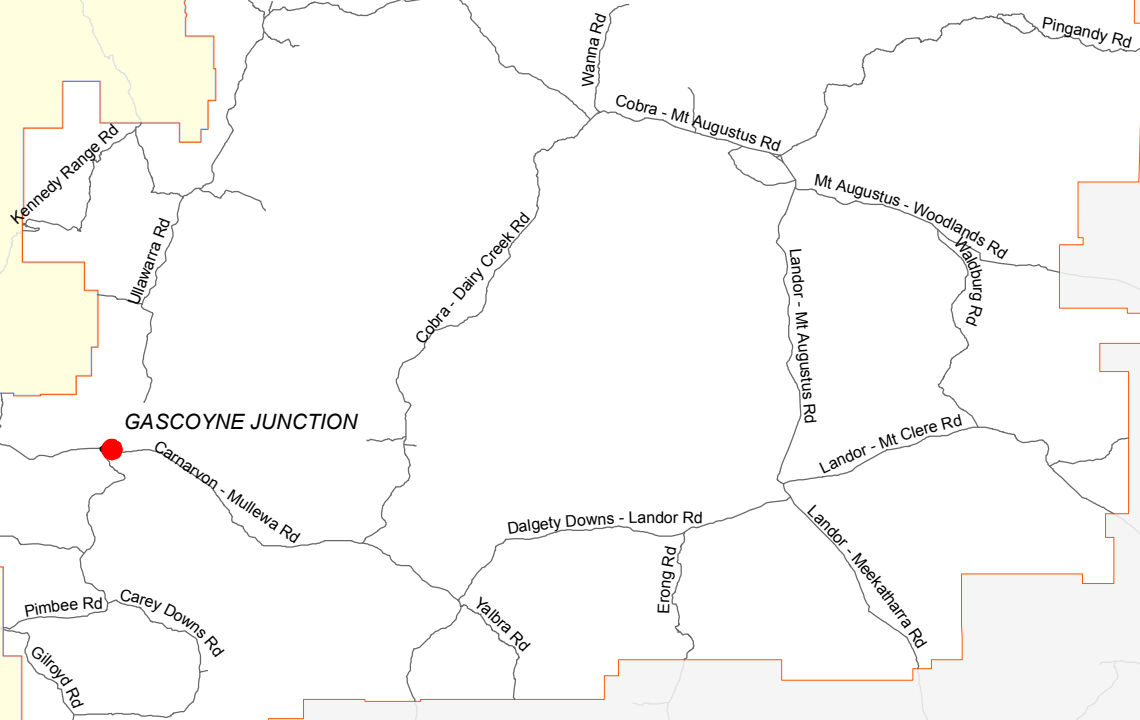
**WALGA**  
WORKING FOR LOCAL GOVERNMENT

Prepared for WALGA  
by

Urbsol



# Police Attended Serious Crashes 2008 - 2012 - Speed A Factor SHIRE OF UPPER GASCOYNE



## Legend

Speed 2008 - 2012 Crashes

- Fatal
- ▲ Hospital
- Town

Road Network

- State Road
- Local Road
- - Miscellaneous Road

□ LGA of Interest

- Region of Interest LGAs
- WA



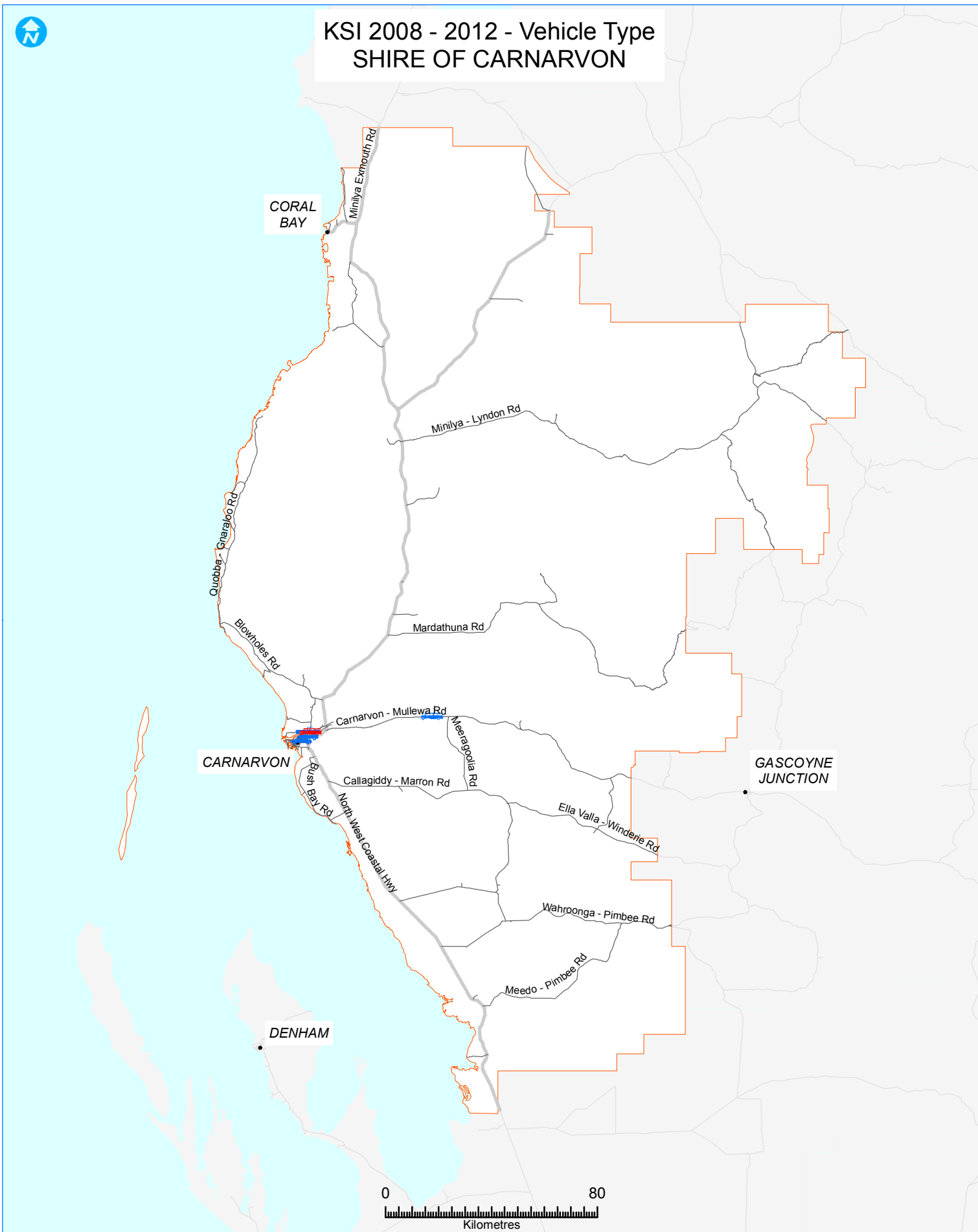
**WALGA**  
WORKING FOR LOCAL GOVERNMENT

Prepared for WALGA  
by

Urbsol



# KSI 2008 - 2012 - Vehicle Type SHIRE OF CARNARVON



## Legend

### Vehicle Type 2008 - 2012 Crashes

#### Fatal & Hospital

Utility

#### Fatal

Panel Van/4WD  
Utility

#### Hospital

Car  
Panel Van/4WD  
Station Wagon  
Utility

#### Town

#### Road Network

State Road  
Local Road  
Miscellaneous Road  
LGA of Interest  
Region of Interest LGAs



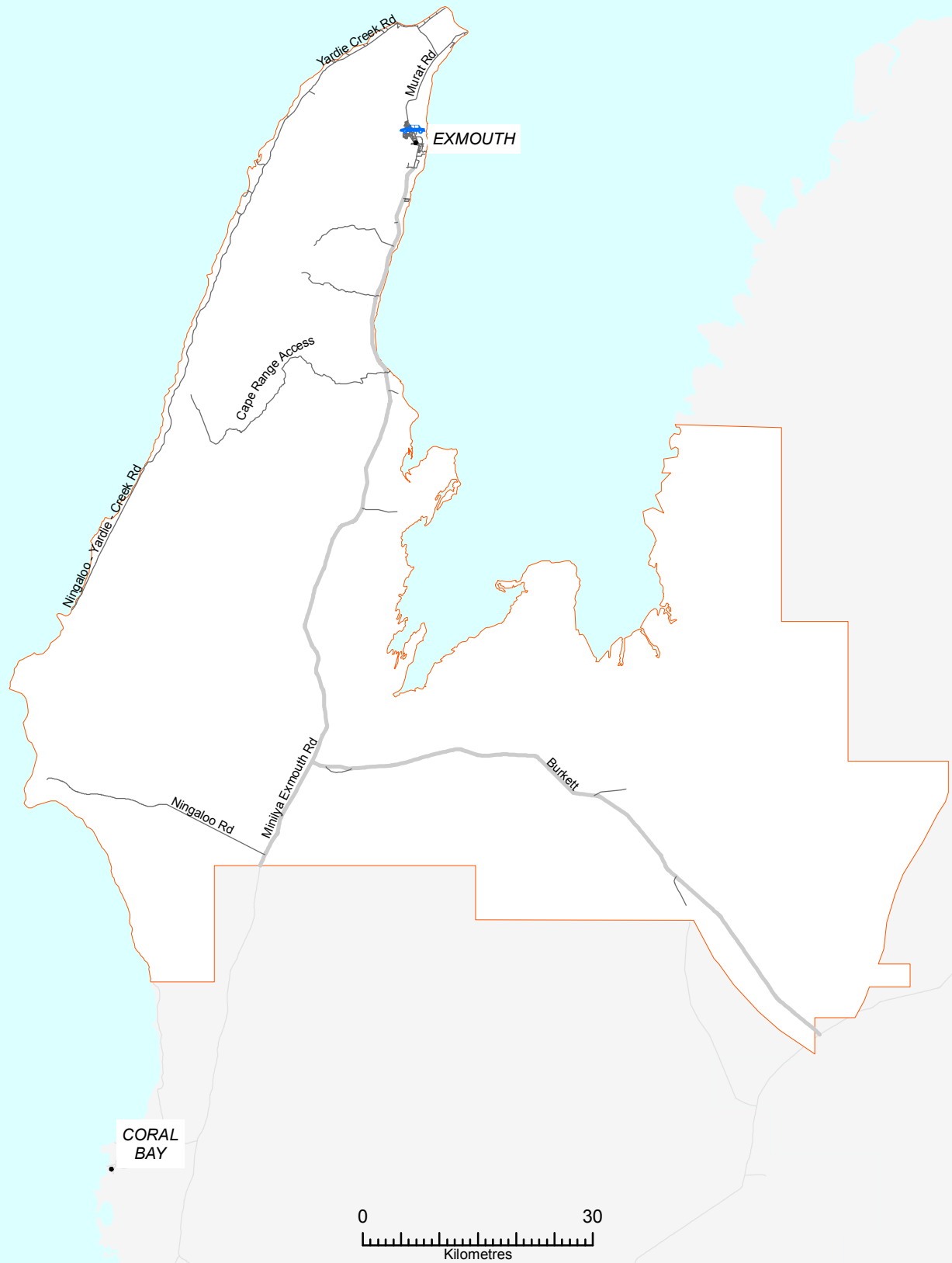
**WALGA**  
WORKING FOR LOCAL GOVERNMENT

Prepared for WALGA  
by

Urbsol



# KSI 2008 - 2012 - Vehicle Type SHIRE OF EXMOUTH



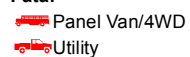
## Legend

### Vehicle Type 2008 - 2012 Crashes

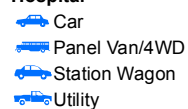
#### Fatal & Hospital



#### Fatal

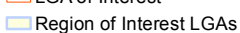
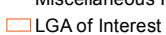
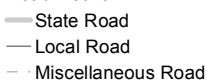


#### Hospital



#### Town

#### Road Network



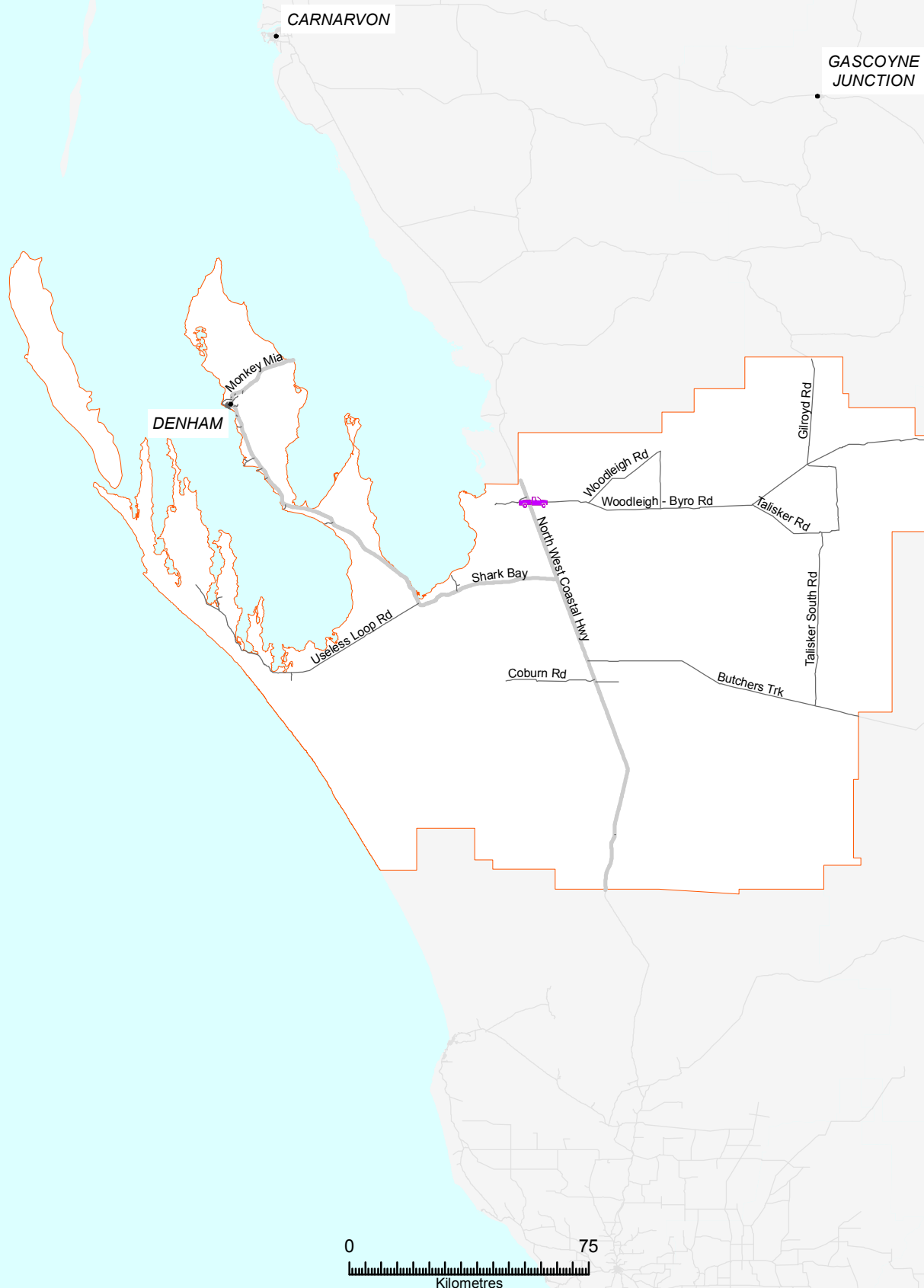
**WALGA**  
WORKING FOR LOCAL GOVERNMENT

Prepared for WALGA  
by

Urbsol



# KSI 2008 - 2012 - Vehicle Type SHIRE OF SHARK BAY



## Legend

### Vehicle Type 2008 - 2012 Crashes

#### Fatal & Hospital

Utility

#### Fatal

Panel Van/4WD  
Utility

#### Hospital

Car  
Panel Van/4WD  
Station Wagon  
Utility

#### Town

#### Road Network

State Road  
Local Road  
Miscellaneous Road  
LGA of Interest  
Region of Interest LGAs



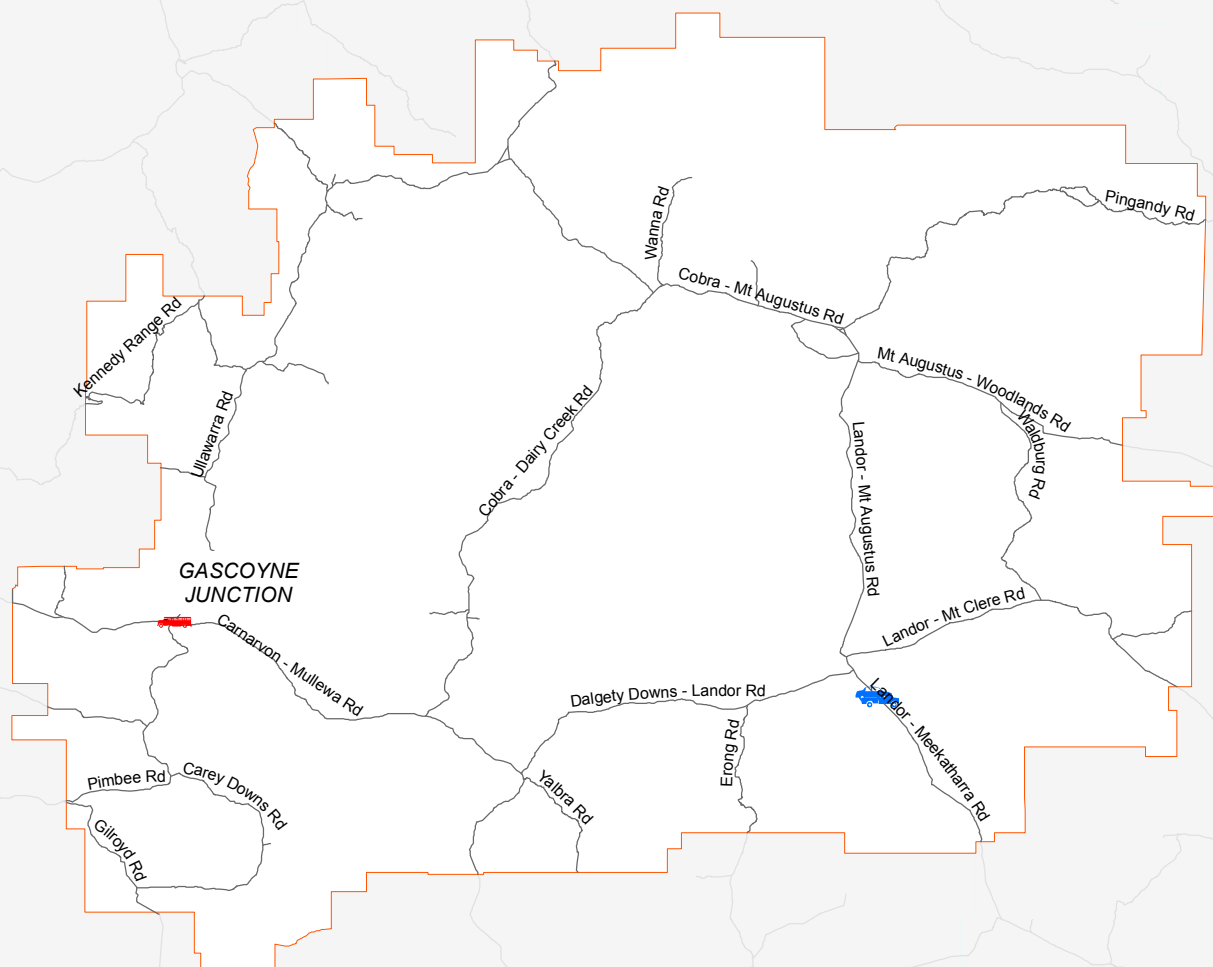
**WALGA**  
WORKING FOR LOCAL GOVERNMENT

Prepared for WALGA  
by

Urbsol



# KSI 2008 - 2012 - Vehicle Type SHIRE OF UPPER GASCOYNE



## Legend

### Vehicle Type 2008 - 2012 Crashes

#### Fatal & Hospital

Utility

#### Fatal

Panel Van/4WD  
Utility

#### Hospital

Car  
Panel Van/4WD  
Station Wagon  
Utility

#### Town

#### Road Network

State Road  
Local Road  
Miscellaneous Road  
LGA of Interest  
Region of Interest LGAs



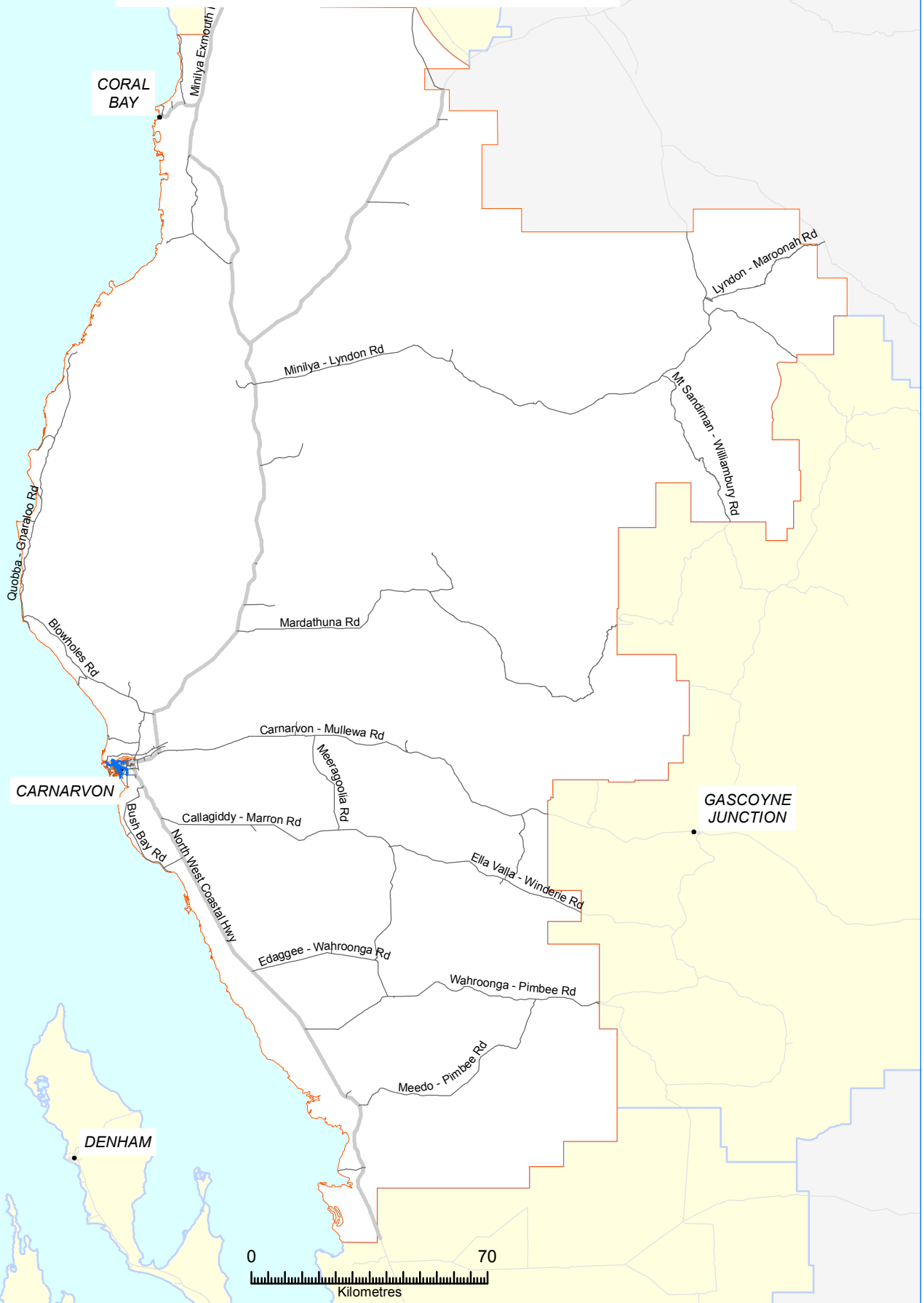
WORKING FOR LOCAL GOVERNMENT

Prepared for WALGA  
by

Urbsol



# KSI 2008 - 2012 - Vulnerable Road User SHIRE OF CARNARVON



## Legend

**Vulnerable Road User 2008 - 2012**

- Motorcyclist
- Pedestrian

- Town
- State Road
- Local Road
- Miscellaneous Road

- LGA of Interest
- Region of Interest LGAs
- WA



**WALGA**  
WORKING FOR LOCAL GOVERNMENT

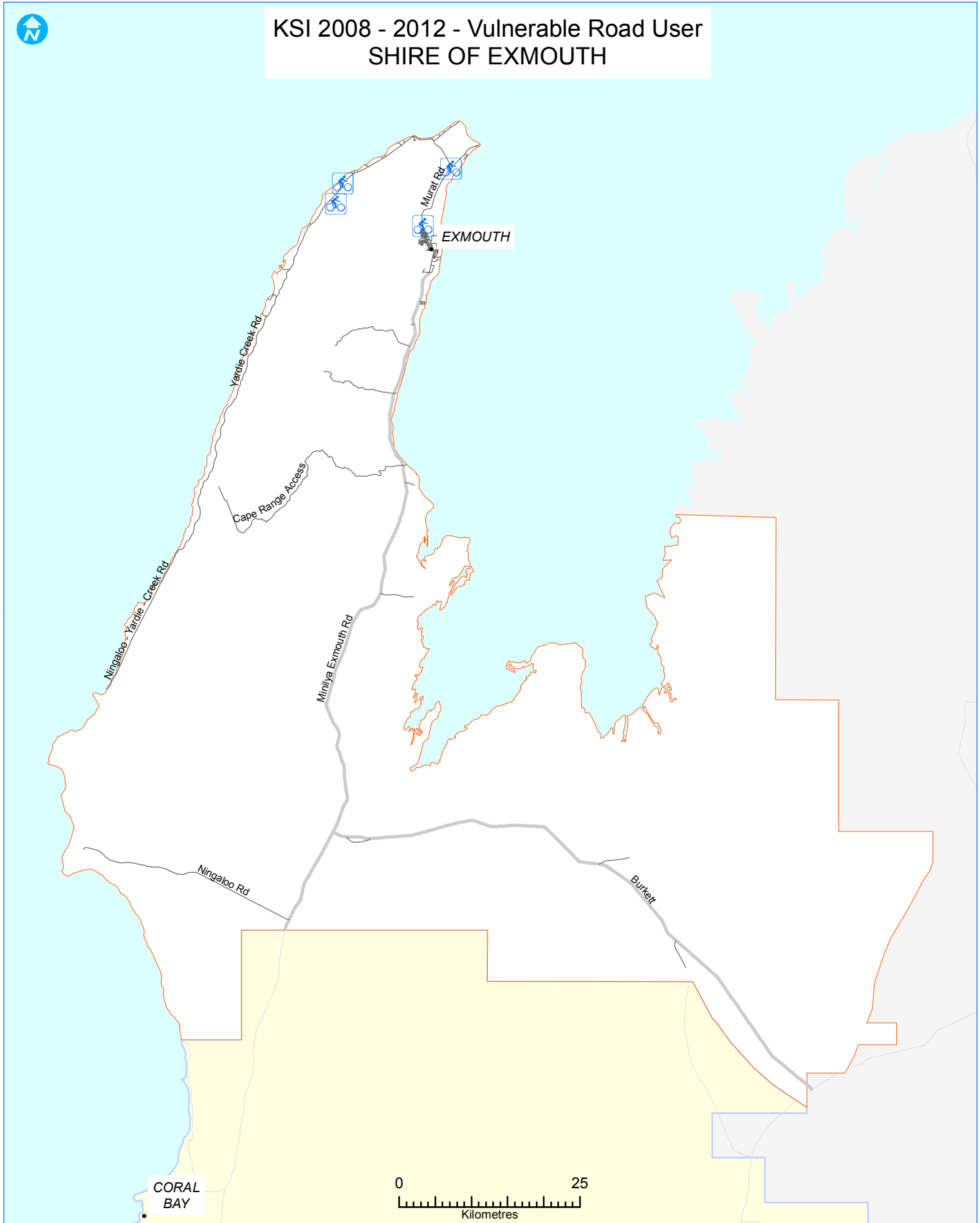
Prepared for WALGA  
by

Urbsol 21







# KSI 2008 - 2012 - Vulnerable Road User SHIRE OF EXMOUTH






## Legend

**Vulnerable Road User 2008 - 2012**

 Motorcyclist  
 Pedestrian

• Town  
— Road Network  
    — State Road  
    — Local Road  
    - - Miscellaneous Road

 LGA of Interest  
 Region of Interest LGAs  
 WA



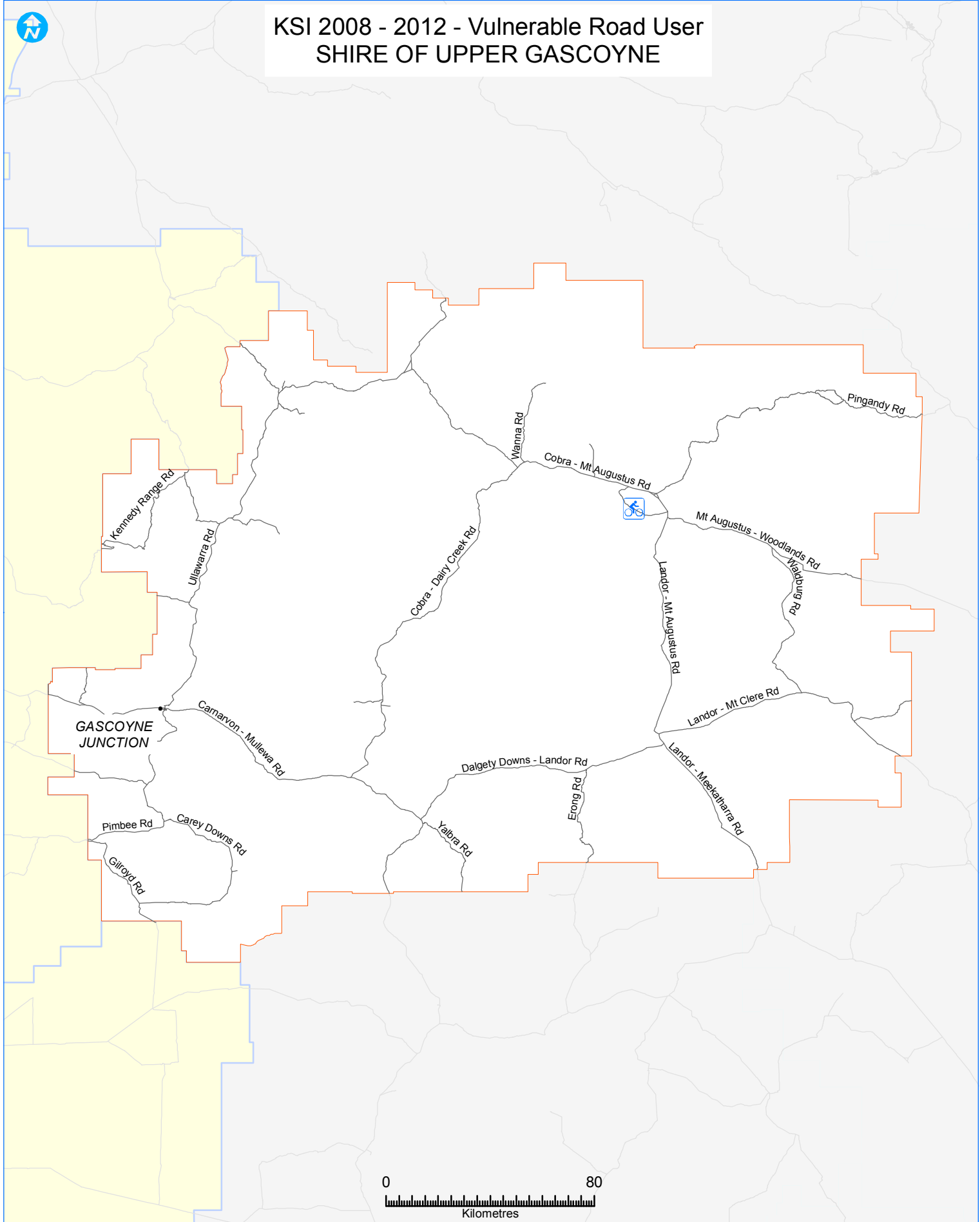
**WALGA**  
WORKING FOR LOCAL GOVERNMENT

Prepared for WALGA  
by

Urbsol

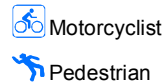


# KSI 2008 - 2012 - Vulnerable Road User SHIRE OF UPPER GASCOYNE



## Legend

**Vulnerable Road User 2008 - 2012**  
**Hospital**



• Town  
— State Road  
— Local Road  
- - Miscellaneous Road

— LGA of Interest  
— Region of Interest LGAs  
— WA



**WALGA**  
WORKING FOR LOCAL GOVERNMENT

Prepared for WALGA  
by

Urbsol 23